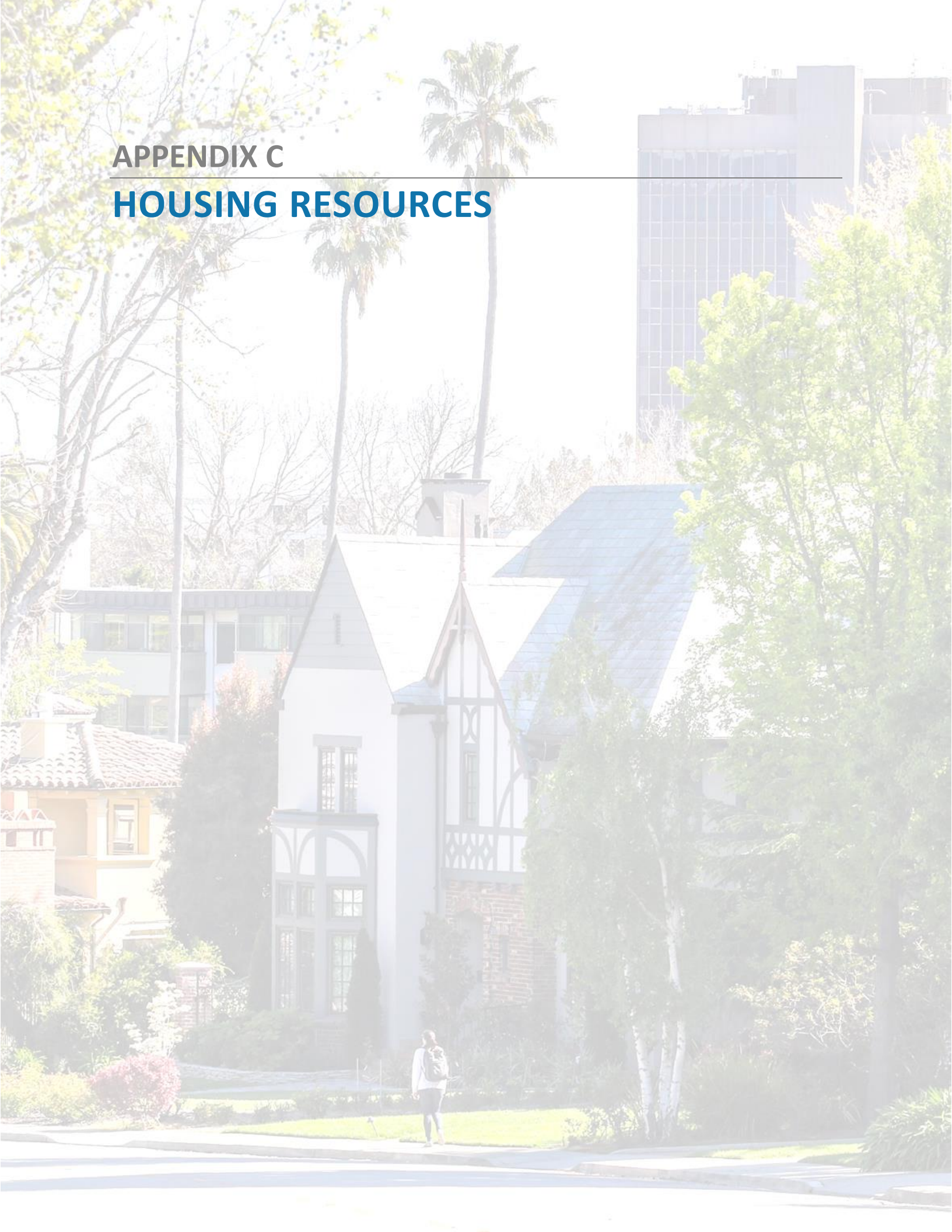


APPENDIX C

HOUSING RESOURCES



APPENDIX C | HOUSING RESOURCES

0.1 Table of Content

<i>0.1</i>	<i>Table of Content</i>	<i>2</i>
<i>0.2</i>	<i>List of Figures</i>	<i>3</i>
<i>0.3</i>	<i>List of Tables</i>	<i>3</i>
<i>0.4</i>	<i>List of Attachments</i>	<i>3</i>
1	INTRODUCTION	4
2	DESCRIPTION OF HOUSING FUNDING PROGRAMS	5
<i>2.1</i>	<i>Federal Programs</i>	<i>5</i>
<i>2.1.1</i>	<i>Community Development Block Grant (CDBG)</i>	<i>5</i>
<i>2.1.2</i>	<i>HOME Investment Partnerships Program (HOME)</i>	<i>5</i>
<i>2.1.3</i>	<i>Low Income Housing Tax Credits (LIHTC)</i>	<i>5</i>
<i>2.1.4</i>	<i>Section 8 Rental Assistance Program</i>	<i>5</i>
<i>2.1.5</i>	<i>Other Federal Programs</i>	<i>6</i>
<i>2.2</i>	<i>State Programs</i>	<i>6</i>
<i>2.2.1</i>	<i>Permanent Local Housing Allocation (PLHA)</i>	<i>6</i>
<i>2.2.2</i>	<i>Other State Programs</i>	<i>6</i>
<i>2.3</i>	<i>Other Public Funds</i>	<i>7</i>
<i>2.3.1</i>	<i>Housing Successor Agency for the Redevelopment Agency</i>	<i>7</i>
<i>2.3.2</i>	<i>City Housing Fund</i>	<i>7</i>
<i>2.3.3</i>	<i>Commercial Linkage Fee (CLF)</i>	<i>7</i>
<i>2.3.4</i>	<i>San Mateo County Affordable Housing Fund</i>	<i>7</i>
<i>2.4</i>	<i>Private For-Profit and Nonprofit Sources</i>	<i>7</i>
<i>2.4.1</i>	<i>Community Reinvestment Act (CRA)</i>	<i>8</i>
<i>2.4.2</i>	<i>Private Developers</i>	<i>8</i>
<i>2.4.3</i>	<i>Non-Profit Agencies</i>	<i>8</i>
<i>2.4.4</i>	<i>Housing Endowment And Regional Trust (HEART)</i>	<i>8</i>
3	HOUSING-RELATED PROGRAMS	9
<i>3.1</i>	<i>Minor Home Repair</i>	<i>9</i>
<i>3.2</i>	<i>Home Rehabilitation</i>	<i>9</i>
<i>3.3</i>	<i>Lead-Based Paint Hazard Reduction</i>	<i>9</i>
<i>3.4</i>	<i>First Time Home Buyers Program</i>	<i>9</i>
<i>3.5</i>	<i>Acquisition of Land</i>	<i>9</i>
<i>3.6</i>	<i>Acquisition and Rehabilitation of Existing Housing</i>	<i>9</i>
<i>3.7</i>	<i>Community Housing Development Organizations (CHDO)</i>	<i>10</i>
<i>3.8</i>	<i>New Construction</i>	<i>10</i>
<i>3.9</i>	<i>Accessory Dwelling Units (ADUs)</i>	<i>10</i>
<i>3.10</i>	<i>Special Needs Housing</i>	<i>10</i>
<i>3.11</i>	<i>Homeless Programs</i>	<i>10</i>



3.11.1	LifeMoves Shelter Network.....	11
3.11.2	Safe Harbor Emergency Shelter	11
3.11.3	Stone Villa Inn	11
3.12	<i>Regional Collaborations</i>	11
3.12.1	Inter-Agency Council (IAC)	11
3.12.2	Continuum of Care	11
3.12.3	HIP Housing Self Sufficiency Program	12
3.13	<i>Chronic Homelessness</i>	12
3.14	<i>Homeless Prevention</i>	12
3.14.1	Legal Aid Society, HomeSavers Program	12
3.14.2	LifeMoves, Rapid Rehousing Program	12
3.15	<i>Discharge Policy</i>	12
4	SITES INVENTORY	13
4.1	<i>On-Site Constraints Analysis</i>	13
4.2	<i>Non-Vacant Site Redevelopment Analysis</i>	14
4.3	<i>Approved Projects</i>	16
4.4	<i>Pipeline Projects</i>	22
4.5	<i>Redevelopment Opportunity Sites</i>	35

0.2 List of Figures

Figure 1: Key Inventory Sites	15
Figure 2: Study Area Map.....	50
Figure 3: Sites Inventory Map	51

0.3 List of Tables

Table 1: Site Affordability Breakdown	52
---	----

0.4 List of Attachments

- Table A – Housing Sites Inventory
- Table B – Housing Sites Inventory Edits

1 INTRODUCTION

The housing resources of the City of San Mateo are comprised of all the funds, programs, and sites that are available to be used to create additional housing affordability. There is a myriad of ways the City can address housing concerns in the community, both from a land use and from a programmatic standpoint. The City receives and dedicates funding sources to be used in the development of affordable housing and housing related programs. These housing related programs can also be jointly managed by non-profit providers and city staff working collaboratively. The City is also responsible for ensuring that it maintains an inventory of sites that can feasibly support enough housing development to meet the goals of the Housing Element. These three areas together make up the housing resources of the City.



2 DESCRIPTION OF HOUSING FUNDING PROGRAMS

This section will discuss the funding the City utilizes in the development of housing, especially housing that is affordable, through financial and other kinds of assistance, as well as for other housing programs. Affordable housing projects in particular, due to the high costs of land and construction, typically require a combination of resources and partnerships to achieve development and affordability. There are a number of resources available to the City to implement its housing and community development objectives. Each funding source typically comes with a set of regulations that restricts the ways in which it may be used to ensure that they meet the parameters of the purpose of the program. Many of the programs identified herein are designed primarily to address affordability issues, as the cost of housing is a significant impediment to homeowners and renters alike.

2.1 Federal Programs

2.1.1 Community Development Block Grant (CDBG)

The City of San Mateo has been an active participant in the CDBG program for over 40 years. The U.S. Department of Housing and Urban Development (HUD) awards this flexible grant program to jurisdictions through a statutory formula that uses measurements of need. CDBG funds can be used to assist low- and moderate-income persons in the form of social services activities, housing rehabilitation, economic development, neighborhood revitalization, improvement of public facilities, and prevention and elimination of slums and blight. The City's entitlement grant has increased an average of about 5% over the last five years. It is anticipated that the CDBG grant will either remain the same or decrease; therefore, the City is budgeting a conservative 2% decrease annually over the next five years.

2.1.2 HOME Investment Partnerships Program (HOME)

The HOME program is a federal grant to participating jurisdictions determined by formula allocations. HOME funds are directed toward the housing programs that assist persons at or below 60% of the median income, including acquisition, rehabilitation, new construction, tenant-based assistance, homebuyer assistance, planning and supportive services. The City of San Mateo participates in the program as part of a consortium with the County of San Mateo and the City of South San Francisco.

2.1.3 Low Income Housing Tax Credits (LIHTC)

The LIHTC is an incentive for investors to provide equity to develop rental units for households at 30 - 60% of median income. The program is not a direct federal subsidy, but rather a tax incentive administered by the Internal Revenue Service. \$1,200,000 in tax credits were used to help finance the Montara project in 2020, which contained 68 affordable housing units and 12 units set-aside for formerly homeless veterans.

2.1.4 Section 8 Rental Assistance Program

This program is administered by the San Mateo County Housing Authority with multiple eligibility criteria; including a family or a single person who is 62 years or older, disabled or pregnant, with a household annual gross income equal to or below the HUD published income limits. Households who qualify for Federal Preference are considered first and are defined as persons who are involuntarily displaced, or persons who are paying more than 50% of household income towards rent. Nearly 700 San Mateo residents are assisted annually through individual vouchers and have selected housing that distributes the assistance throughout neighborhoods in the City.

2.1.5 Other Federal Programs

There are other Federal programs that may be made available to affordable housing projects located in the City, including the Section 811 Supportive Housing for Persons with Disabilities program in which HUD provides funding to develop and subsidize rental housing with the availability of supportive services for very low- and extremely low-income adults with disabilities. The Section 811 assistance comes in the form of project rental assistance alone. No funds are available for construction or rehabilitation. In addition, HUD-VASH is a collaborative program which pairs HUD's Housing Choice Voucher (HCV) rental assistance with VA case management and supportive services for homeless Veterans. These services are designed to help homeless Veterans and their families find and sustain permanent housing and access the health care, mental health treatment, substance use counseling, and other supports necessary to help them in their recovery process and with their ability to maintain housing in the community.

2.2 State Programs

2.2.1 Permanent Local Housing Allocation (PLHA)

The City of San Mateo began receiving funding through the PLHA program in 2020. HCD awards the grant to cities and counties based on a formula of the amount of funding each jurisdiction receives through the CDBG program. PLHA funds can be used for predevelopment, development, acquisition, rehabilitation of low-income housing, to match funds into housing trusts or low-income housing asset funds, accessibility modifications, homeownership opportunities, rehabilitation, and other supportive housing and homelessness services. The City's estimated 5-year award from HCD is \$2,051,364 and therefore anticipates an award of around \$400,000 annually.

2.2.2 Other State Programs

The City of San Mateo obtains funding from several State programs such as the CalHome Program, which is currently used for a home rehabilitation loan program and has a fund balance of around \$560,000 in 2022. Staff keeps a close eye on funding cycles and new funding opportunities from the State as they are released. Housing developers and housing organizations are eligible to apply for State funds, such as programs sponsored by California Housing Finance Agency (CalHFA), on a project-by-project basis. There are also State Low-Income Tax Credits available, which can be used to assist housing projects. Participants in First Time Homebuyer Programs often utilize the CalHFA mortgage and down payment assistance programs as they are available.

Projects within the City have also utilized other state funding programs, including the Infill Infrastructure Grant (IIG), which is available as gap funding for infrastructure improvements necessary for specific residential or mixed-use infill development projects or areas and the Local Housing Trust Fund (LHTF) which provides matching funds to local and regional housing trust funds. Other state programs include Affordable Housing and Sustainable Communities (AHSC) Program, which funds projects to support infill and compact development that reduce greenhouse gas (GHG) emissions, the Golden State Acquisition Fund (GSAF) which provides a flexible source of capital for the development and preservation of affordable housing properties, Project Homekey, which can be used to develop hotels, motels, hostels, single- family homes and multifamily apartments and other existing buildings to Permanent or Interim Housing, Housing for a Healthy California (HHC) which creates supportive housing for individuals who are recipients of or eligible for health care provided through the Medi-Cal program, the Multifamily Housing Program (MHP) which provides loans for new construction, rehabilitation, and preservation of permanent and transitional rental housing for lower-income households, and the Predevelopment Loan Program (PDL) which provides short-term loans to finance affordable housing predevelopment costs.



2.3 Other Public Funds

2.3.1 Housing Successor Agency for the Redevelopment Agency

As mandated by the state legislature, the Redevelopment Agency (RDA) of the City of San Mateo was dissolved as of February 1, 2012. As the Housing Successor Agency, the City of San Mateo is responsible for the management of properties and funds formerly belonging to the Redevelopment Agency. The City elected to retain the housing assets and housing functions previously performed by the Agency upon dissolution. A portfolio of loans previously financed by RDA funds provides some program income to support future affordable housing. At the time of dissolution, the City's RDA fund balance of approximately \$1.9M was returned to the local taxing agencies. The City elected to retain its portion of the returned funds in the amount of \$706,000 to be reserved for affordable housing. It has also set a policy to contribute 20% of the annual increase in property tax revenues to be retained for affordable housing on an ongoing basis. The fund has dedicated \$2,850,000 to the Kiku Crossing affordable housing project and the balance is expected to be at \$250,000 afterwards.

2.3.2 City Housing Fund

In 1992 an inclusionary zoning ordinance was passed that requires a portion of affordable units be provided in all complexes with 11 or more units in both rental and ownership developments. The program was amended on January 1, 2020. For rental projects, developers must provide 15% of units to be affordable to households up to 80% AMI. In ownership developments, developers must provide 15% of the units affordable to households up to 120% AMI. Additional affordable units can be provided for bonuses and concessions. When the amount of required BMR units includes a fraction above 0.5, the requirement is rounded up, but when it is between 0.1 and 0.4, an in-lieu fee is charged. This fee has become a source of funds that may be used for housing policies and programs. This fund also contains miscellaneous housing revenues collected from subordination processing and loan payoffs from the old First Time Homebuyer program.

2.3.3 Commercial Linkage Fee (CLF)

In 2016 the City adopted a new ordinance to establish a commercial linkage fee. The fee, which is collected when a building permit for a nonresidential use is issued, is to be used for the creation and preservation of affordable housing. It is calculated by using the gross floor area of net new commercial space, excluding structured parking. The fee rates are adjusted annually using the construction cost index, but the City maintains three tiers of pricing for the fee, with retail/service at the least expensive, hotel at middle pricing, and office/research at the highest rates.

2.3.4 San Mateo County Affordable Housing Fund

The County of San Mateo administers the Affordable Housing Fund. On April 8, 2013, the San Mateo County Board of Supervisors approved the allocation of approximately \$13,400,000 of unrestricted general funds for affordable housing purposes. These funds, which initiated the County's Affordable Housing Fund (AHF), were derived from a one-time distribution of Housing Trust Funds held by former redevelopment agencies in San Mateo County. There have been eight subsequent AHF competitive funding rounds, using a combination of County general funds, Measure K funds, San Mateo County Housing Authority Moving to Work Housing Assistance Program Reserves, HOME funds, CDBG funds, and funds allocated to the County from HCD. The Kiku Crossing affordable housing project received an allocation of \$5.185M from the AHF.

2.4 Private For-Profit and Nonprofit Sources

2.4.1 Community Reinvestment Act (CRA)

Several opportunities exist for partnership with local lenders via the Community Reinvestment Act. This law requires local lenders to analyze the lending needs of the community in which they do business, particularly the needs of low and moderate-income persons, and develop programs to address those needs. To date several lenders have offered favorable terms on first mortgages for the First Time Home Buyer program which has provided tremendous support to the program. Other lenders have assisted new construction projects in the form of construction loans and permanent financing. The City considers this a beneficial resource for future partnerships as well.

2.4.2 Private Developers

In any housing project the City undertakes with private developers, the City attempts to leverage its resources as much as possible. The City attempts to provide the "gap" financing that is needed to make an affordable housing project feasible. Private developers are very interested in developing housing because of the current high demand and the City continues to work with them to find ways to include affordability within their projects. With the current demand for housing, the City sees good opportunities to work with the private sector in the area of new housing construction over the next eight years.

2.4.3 Non-Profit Agencies

There are several partnership opportunities with non-profit organizations. Foundations and lender consortiums provide means of financial assistance. Community service organizations provide housing services and manage housing programs. Non-profit developers produce new affordable units. To date, the majority of new affordable units have been sponsored by non-profit developers. This trend will most likely continue since the federal programs strongly encourage the use of non-profit agencies for housing programs.

2.4.4 Housing Endowment And Regional Trust (HEART)

The Housing Endowment And Regional Trust (HEART) of San Mateo County is a regional trust fund for affordable housing in San Mateo County. It has a revolving loan fund to provide financing for affordable housing developments usually in the form of short-term gap or predevelopment financing. HEART provided financing for Kiku Crossing in 2022.

HEART's "First Time Homebuyer" Program provides below market rate second loans as down payment assistance for persons who make up to \$180,000 per year and households that make up to \$220,000 per year. The program is also structured to eliminate private mortgage insurance which results in lowering the total monthly housing payment for homebuyers.

The City is partnering with HEART to create pre-approved designs for ADUs to allow for streamlined application processing and approval and incorporating environmentally friendly design. The goal of the initiative is to increase ease of ADU production, and therefore increase affordable housing production. Four designs have been created at different unit sizes to accommodate the size constraints of different sites – studio, 1 bedroom (square), 1 bedroom (rectangular), and 2 bedrooms.

As new federal, state and local sources of funds appear, the City will integrate them into its programs and look for new solutions to meeting the affordable housing needs. It also continues to aggressively seek other potential financing sources and partnership opportunities.



3 HOUSING-RELATED PROGRAMS

3.1 Minor Home Repair

The Minor Home Repair program provides these services free of charge to low-income homeowners. Owners are entitled to free minor exterior or interior repairs. Repairs also include accessibility modifications and simple energy efficiency improvements. The overwhelming majority of participants in this program is senior citizens. An average of 35 minor home repair projects were completed annually during the previous housing element cycle.

3.2 Home Rehabilitation

The City operates a similar, but separate program for home repairs that constitute major upgrades. The program offers assistance to low-income homeowners in the form of deferred payment loans up to a maximum of \$60,000 for home rehabilitation. The program is limited to properties that have 1-4 units. Loans are for a 20-year term with a 3% interest rate. While the program has received interest from the community, there have been no rehabilitations completed through this program as of 2022.

3.3 Lead-Based Paint Hazard Reduction

The City developed and implements lead-based paint regulations in accordance with HUD Guidelines 24 CFR Part 35 and 40 CFR Part 745 last revised 2012.

3.4 First Time Home Buyers Program

This program provides first time buyers the opportunity to purchase condominiums as they become available for resale at two City sponsored complexes, which are Meadow Court and Gateway Commons, and have 70 and 93 affordable housing units respectively. This project-based approach is also augmented by new ownership units that either the City builds, or private developers build in compliance with the City's Below Market Rate Program.

3.5 Acquisition of Land

The City is always looking for opportunities to purchase land to assist the development of housing. This includes land banking for the development of owner and rental housing, senior and family housing, transit-oriented housing, and mixed-use developments. Currently, the City owns two properties within downtown San Mateo, one of which is at the intersection of 4th Ave and Railroad Ave. The sites comprise a surface parking lot for a closed toy store, referred to as the Talbot's site. The City plans to use these site for the development of affordable housing in a public/private partnership at \$1 per year lease. This site is included in the Sites Inventory as there is a proposal to develop 60 units affordable at the very-low to low-income level including family housing. Details about the site characteristics and proposal are shown on the Figure 1 map and included below in Section 4.4 as the Bespoke project.

3.6 Acquisition and Rehabilitation of Existing Housing

The City also partners with nonprofit organizations to purchase and rehabilitate existing housing and make it more affordable. As funds are available, the City will consider purchasing multi-family complexes and/or single-family homes to make available for rental housing. This helps preserve the existing housing stock by ensuring adequate property management standards and adds to the City's affordable housing stock. The City typically funds these types of projects with HOME and RDA Housing Successor funds. In addition, the City will consider purchase of individual condominium units in private developments, as funds are available. These units would be included in the existing First Time Homebuyer Program and sold to moderate-income households with the same loan terms and resale price restrictions.

3.7 Community Housing Development Organizations (CHDO)

The City no longer administers its own HOME programs after entering into a consortium. However, San Mateo County will coordinate with HIP Housing Development Corp. (HHDC) or any other qualified CHDO to apply the annual increment of HOME funds that are channeled directly to CHDOs. The HOME funds will be used to assist persons who make less than 60% of the area median income.

3.8 New Construction

Although the coronavirus pandemic has had significant impact on the cost of construction, the City sees the potential for more partnership opportunities to develop new housing with both for-profit and nonprofit developers, mostly due to the wide array of financing tools currently available. Developers have become far more knowledgeable about how to apply for and combine the various government program funds and available private funding to build affordable housing.

3.9 Accessory Dwelling Units (ADUs)

The City's ADU ordinance, most recently updated in 2022, allows the construction of modest units sometimes referred to as "granny units" in residentially zoned neighborhoods. These units are relatively inexpensive to rent due to their size and are often occupied by family members as a way to live together yet maintain an element of privacy.

3.10 Special Needs Housing

The City provided extensive funds for acquisition/rehabilitation of an apartment building formerly owned by private individuals with County contracts. This project, known as the Humbolt House, operates as permanent supportive housing for individuals with mental illness. The City also provided land and subsidies to construct permanent affordable housing with 10 units set aside for households with mental health issues at risk of homelessness as referred by the County for the Delaware Pacific project. Through the PLHA program, the City provides funding for staff salaries at the Montara affordable housing project, which contains a set aside of 12 units for formerly homeless veterans. These staff will manage the client services and case management needed for the tenants. The goals for this program are to aid in building long term stability in their living situations. These subsidies are in addition to assistance being granted to the project from the U. S. Department of Veterans Affairs (VA). The City provided land and subsidies to construct permanent affordable housing with 8 units set aside for individuals with development disabilities, and 16 units set aside for formerly homeless individuals at the Kiku Crossing project, which is currently under construction.

3.11 Homeless Programs

Although the City does not directly manage any homeless prevention or assistance programs, it collaborates and financially supports a variety of programs countywide. The sources of funds for homeless programs in the City of San Mateo are CDBG, PLHA, Affordable Housing Funds, and City Housing funds. County level funding that helps to benefit San Mateo residents in need include McKinney-Vento, Homeless Prevention and Rapid Re-Housing Program (HPRP), and Section 8 programs. All homeless outreach, assistance and prevention programs are conducted by local nonprofit organizations in coordination with various local government agencies. The City works with several groups to provide emergency shelters, transitional housing and support services for the homeless as described in the 2018-23 Consolidated Plan. The City collaborates with the County of San Mateo on countywide homeless counts, which occurs every two years; and follows the County's "Continuum of Care" (CofC) program to address homeless which is described in the "Regional Collaborations" section below. In coordination with other jurisdictions in the county, the following shelter operations and expansion efforts the City supports are as follows:



3.11.1 LifeMoves Shelter Network

The City has provided operational funds in the past and may continue based on available funds through the CDBG program to support LifeMoves for shelter operations within City limits. They operate in two sites located in the City: supportive housing at the Vendome (which is not a shelter), and the First Step for Families shelter. For the Vendome, the City provided 100% of acquisition/rehabilitation costs and supports their efforts to obtain HUD funds (PUSH) for operations through the Continuum of Care process. For First Step for Families, the City provided extensive capital funding to develop the property and starting in 2020, the Community Resource Commission awarded CDBG grants for operations of the shelter. Through countywide collaboration, the City also supports the efforts of other shelters run by LifeMoves throughout San Mateo County, including the Coast House, Family Crossroads, Haven Family House, Maple Street Shelter, and Redwood Family House.

3.11.2 Safe Harbor Emergency Shelter

The City provides \$15,000 annually from City Housing for the operation of Safe Harbor, the regional emergency shelter for adult individuals located in South San Francisco and operated by Samaritan House. After the basic human needs have been met and shelter clients have been stabilized, Safe Harbor provides case management for financial counseling including job search and employment services as well as budgeting to help achieve financial self-sufficiency. The program also provides housing search assistance, including assistance to find subsidized housing when possible. One example is access to the San Mateo County Housing Readiness Voucher program which includes 3 years of continuous case management and rental housing vouchers. Safe Harbor's overall goal is to ensure stabilized housing for three years.

3.11.3 Stone Villa Inn

Through the Homekey program, San Mateo County plans to perform a conversion of the hotel Stone Villa Inn into an emergency shelter, which will be located within the City. The hotel currently contains 44 guestrooms, which could be converted into use for individual shelter rooms. Additionally, the City will support these efforts as a part of the CofC and extend its network of homeless services to the future clients of the shelter.

3.12 Regional Collaborations

City staff members are active members of the following regional collaboratives to address a wide variety of issues associated with homelessness and homeless prevention.

3.12.1 Inter-Agency Council (IAC)

The IAC is a countywide consortium of housing stakeholders to develop and support the San Mateo County HOPE: 10-year Plan to End Homelessness. This plan focusses on the provision of new affordable housing opportunities rather than development of new shelters.

3.12.2 Continuum of Care

The Continuum of Care committee for San Mateo County implements its plan to serve homeless persons and families. Through this collaboration of service providers and local government agencies, efforts are coordinated for outreach, needs assessment, provision of services for the homeless. The consortium also determines the priorities and allocation of Countywide Emergency Shelter Grant funds. In 2016, the CofC released its current Strategic Plan titled "Ending Homelessness in San Mateo County". From this plan, the Coordinated Entry System (CES) was created. It is a centralized system pulls together the service providers across the county to ensure that resources are available to all clients regardless of which jurisdiction an individual enters the system from.

3.12.3 HIP Housing Self Sufficiency Program

Staff serves on the selections committee for entry into this program that provides support services and rent assistance for a one-to-two-year term for candidates with educational and/or vocational training plans to find employment at a level to reduce the need for government assistance payments. The program provides deep supportive services to the clients to move toward self-sufficiency within a 2-year time period.

3.13 Chronic Homelessness

The Housing Outreach Team (HOT) is a multi-disciplinary team, including City staff, formed through the HOPE initiative that addresses chronic homelessness by outreach and engagement. This program helps to provide housing and bring medical, mental health and substance abuse support services to those who might not otherwise seek such services. The outreach and case management of this team supports the residents of The Vendome, a permanent supportive housing SRO in Downtown San Mateo. The Vendome was acquired and renovated by the City with various housing financial resources in 2009. The Vendome will continue to serve HOT identified clients and other very low-income residents this program year.

3.14 Homeless Prevention

As detailed under the sections below, the City will provide assistance grants to help prevent further homelessness. In addition to the programs identified below, Samaritan House, as well as other local agencies, provides services for the extremely low-income residents that include homeless prevention such as Rapid Rehousing, and emergency housing vouchers. However, these other programs are funded by other jurisdictions in the County.

3.14.1 Legal Aid Society, HomeSavers Program

Legal Aid assists tenant litigants with unlawful detainers and related matters to help people stay in their homes across the Bay Area region. They conduct weekly clinics at community centers and at the County Court House advising and representing applicants as necessary in court proceedings. Their goal is to keep people in their homes and prevent homelessness through their advocacy. The City traditionally funds them annually through the CDBG program. They negotiate with landlords on tenant's behalf regarding other issues that threaten their ability to live in safe, decent, affordable housing. Their goal is to counsel 480 individuals in 160 households.

3.14.2 LifeMoves, Rapid Rehousing Program

LifeMoves operates the City's Rapid Rehousing program for individuals and families at great risk of experiencing homelessness. Clients are given direct financial assistance to resolve debt related to housing expenses as well as case management to connect them to resources to stabilize their finances and overall wellbeing. The program is funded through PLHA as has the goal of serving 5 individuals and 5 families during its first year of operations. This goal is expected to increase in later years with increased funding.

3.15 Discharge Policy

The City does not directly fund any institutions requiring discharge. These policies are requirements of health institutions to discharge patients experiencing homelessness to a safe and appropriate location, offer meals and weather-appropriate clothing, distribution of needed medicines, and providing the necessary transportation. These institutions are within the jurisdiction of the County of San Mateo. Discharge policies are a component of the County's HOPE 10-Year Plan to End Homelessness.



4 SITES INVENTORY

Government Code Section 65583(a)(3) requires local governments to prepare an inventory of land suitable for residential development, including vacant sites and sites having the potential for redevelopment, and an analysis of the relationship of zoning and public facilities and services to these sites. The inventory of land suitable for residential development shall be used to identify sites that can be developed for housing within the planning period (Section 65583.2). To create this list, City staff undertook an extensive process to review the feasibility of housing development for every site located within the key study areas that had been identified by the community while weighing in the expertise of staff, consultants, and developers. The draft sites list was posted to the city website in December 2021 for public comment where staff received many comments and updated the inventory as appropriate.

In 2019, City staff began a series of citizen outreach workshops where the community was asked to select target areas where they believed future housing development would be most suitable. From this process, the City was able to identify ten study areas for the 6th Housing Element Cycle's sites inventory. Then, trends were analyzed from the previous 5 years to see what the expected densities of potential redevelopment would be when weighed against the existing site constraints such as zoning, size, and neighborhood trends. Staff was able to use this process to calculate the realistic redevelopment capacity of these sites. Within these study areas, there are currently enough sites zoned to accommodate 9,934 new housing units in the City of San Mateo. The affordability breakdown of these sites is 1,894 Very Low-Income units, 1,373 Low-Income units, 1,317 Moderate-Income units, and 5,350 Above Moderate-Income units. The sites for affordable developments were spread throughout the City to avoid adding to any Racially/Ethnically Concentrated Areas of Poverty (RECAP).

4.1 On-Site Constraints Analysis

The City of San Mateo is a fully urbanized municipality serviced by PG&E, CAL Water, Estero Water District, and its own wastewater treatment plant for sewage. All sites on the inventory have access to electric, natural gas, water, sewage, road access, and other infrastructure needs for housing redevelopment. To start service at any site would not prove infeasible for installation and standard connections to the existing systems and does not present a constraint.

Air quality and noise has been acknowledged as potential environmental constraints on fifty-five identified sites due to proximity to highways and railways. However, air quality may be addressed through incorporation of mechanical filtration systems that can adequately filter air particulates for housing projects. Noise impacts can also be mitigated through enhanced construction materials such as double or triple paned windows and sound attenuating insulation. During project review, individual projects near highways and railways are evaluated with project specific technical analysis to analyze these constraints and provide appropriate mitigation measures.

Twenty-one sites in the inventory have been identified to lie within the flood zone or adjacent to creeks. The City requires that new housing development within the 100-year flood plain raise the lowest living level above base flood elevation to avoid the risks of flash flooding. Sites that contain creeks require construction to be restricted behind creek setbacks, which prohibit development within 30 feet of the center line of any creek or 20 feet of the top of a bank. The sites identified that are adjacent to creeks have existing structures outside these setbacks that can be repurposed or redeveloped within similar building footprints. Neither constraint would limit the ability of the sites to produce new housing.

In the previous Housing Element Cycle, the City approved several housing projects that included lot consolidation including: The Lark, Grand Blvd Townhomes, Hacienda Mateo, 737 2nd Ave, Block 20, Nazareth Vista, Concar Passage, Hillsdale Terraces, Santa Inez Condos, and Kiku Crossing. The City has displayed a track record of approving projects that include lot consolidation. Additionally, the City's zoning code encourages lot consolidation through higher allowable densities for larger lots. Lot consolidation can be expected to continue for new housing projects throughout the next Housing Element Cycle.

4.2 Non-Vacant Site Redevelopment Analysis

The City is relying on several non-vacant sites with very high redevelopment potential for purposes of meeting its RHNA allocation. The use of these non-vacant sites is justified as can be demonstrated by a significant number of recent projects at similar sites as the development stock in the City matures; as well as several in-progress development applications as demonstrated in sections 4.3 and 4.4 below. In the previous Housing Element Cycle, the City received four projects for missing middle housing that were previously on single family home sites. These sites have been identified as: Grand Boulevard Townhomes, Hacienda Mateo, 737 2nd Ave, and the Gum Street Duplexes in Section 4.3 below. The City was able to approve these projects without rezoning and produced a total of 19 additional units. This trend is expected to continue, with an application submitted for a similar project at 4 Santa Inez, which will result in a net increase of 8 units. This demonstrates that the City's existing zoning allows for a range of housing types and sizes.

The City currently has two in-progress developments for multifamily housing that contain parcels that were previously single-family homes. The projects have been identified as Fremont Terrace and Block 20 in Section 4.4 below. Together, they will create 98 new housing units, with 11 affordable units. These projects demonstrate that with the right location, low-density housing can be redeveloped under the City's existing zoning to generate additional units that include affordable units under the City's Below Market Rate Ordinance. As the City undergoes the General Plan update, similar sites will be identified, which will continue the trend of creating new areas of appropriate housing density.

The majority of sites are nonvacant, with nonvacant sites accommodating more than 50% of the lower income units. However, this will not be an impediment to development as the type of sites used for the inventory are consistent with those that have been redeveloped into housing projects in the last Housing Element Cycle. The City has received several applications for projects that involved redeveloping underutilized low-density commercial property into either full housing or mixed-use housing projects. Nine key projects that fit this description are: Concar Passage, Azara, The Lark (Park 20), Hillsdale Inn, Nazareth Plaza, Trag's Market (303 Baldwin), Hillsdale Terraces, Peninsula Heights, and 1919 O'Farrell. Combined, they will produce a total of 1,902 new housing units, with 172 affordable units. This trend can be expected to continue, with owner interest in redevelopment being expressed for many of the sites identified in the sites inventory table, such as the Hillsdale Mall, Peninsula Heights, Marriot Residence Inn, The Fish Market, Bayshore Commons, Borel Square Shopping Center, Ah Sam Floral Co, The Atrium, and the Olympic (Mollie Stone's) Shopping Center. Rather than the existing uses discontinuing from lack of interest, market trends reveal that developers have bought out long term businesses to allow redevelopment into housing. Furthermore, these sites do not require rezoning, as residential development is an allowed use on the commercial sites included in the inventory.

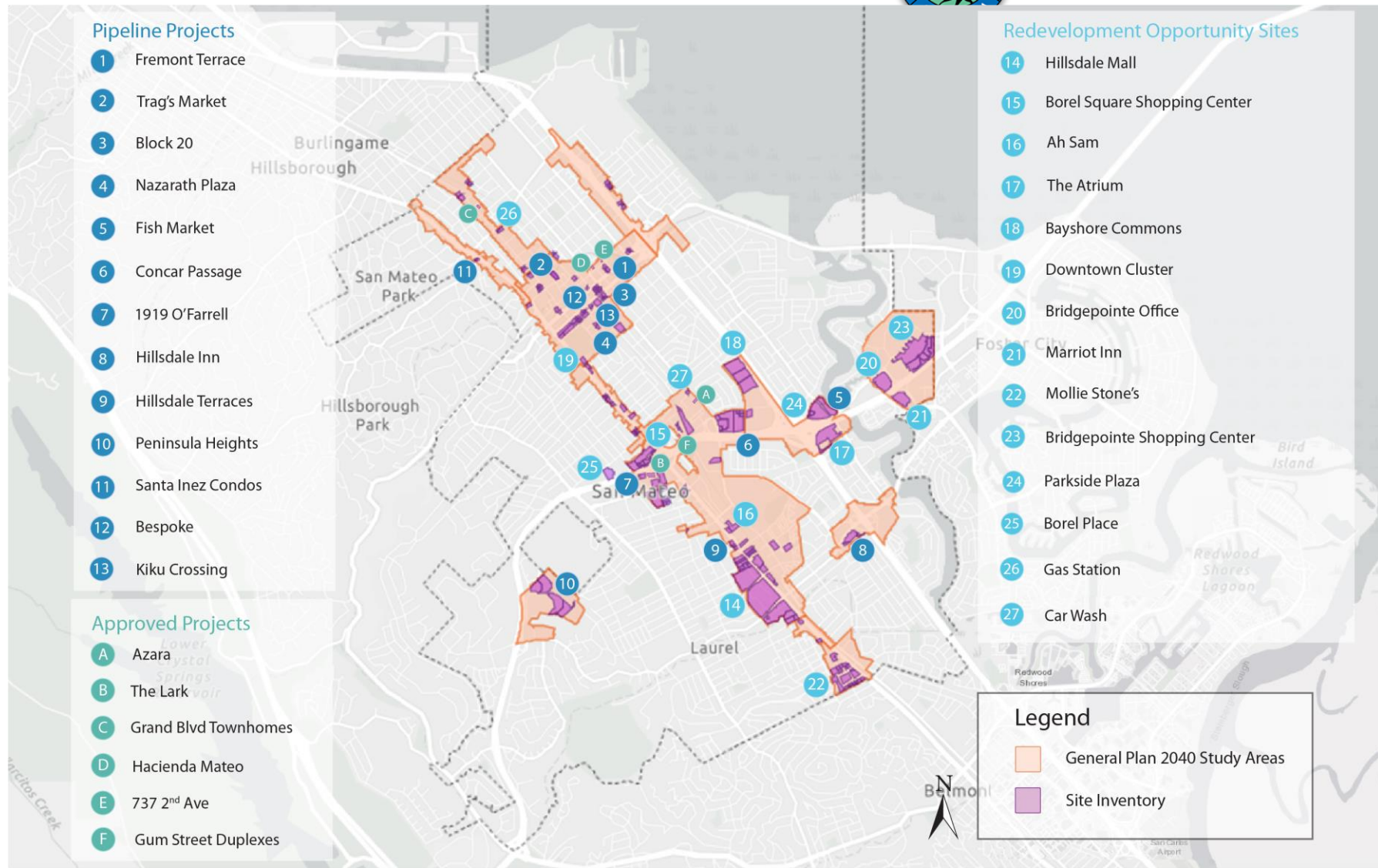



Figure 1: Key Inventory Sites

Universe: Sites Inventory December 2022

Notes: The individual sites identified correspond to an in-progress or potential upcoming housing development site identified in the inventory.

4.3 Approved Projects

<p><u>A</u></p>	<p>Azara</p> 	<p>Address: <u>1650 S. Delaware St.</u> Zoning: <u>Transit Oriented Development (TOD)</u> General Plan Land Use Designation: <u>Transit Oriented Development (TOD)</u></p> <p>APN: <u>035-200-120</u> Lot Size: <u>1.07 acres</u></p> <p>Site Ownership: <u>Consolidated</u></p> <p>Max Allowable Base Density: <u>50 units/acre (or 54 units)</u> Approved Density: <u>68 units/acre</u> State Density Bonus: <u>35% bonus requested for 19 additional units.</u></p> <p>Status: <u>Built and Occupied in 2021</u></p> <p>Net Increase in Units: <u>73</u></p>
	<p>Site Conditions Prior to Redevelopment: <u>The existing building on this site was one-story office, most recently occupied by AAA Insurance. It was surrounded by a surface parking lot. The Station Park Green development abuts the south and west property lines while the post office property shares the north property line. To the east of the subject site, separated by existing South Delaware Street roadway, are single-family residential homes zoned R1-C.</u></p> <p>Development: <u>Azara is a five-story, 73-unit, multi-family project. Planning entitlements for the development were approved in 2018, building permit for construction was issued in 2019, and the project was completed and occupied in 2021. The 73 units break down to 28 one-bedroom and 45 two-bedroom units, six of which are deed restricted affordable housing units at the very low-income level or 50% of Area Median Income (AMI).</u></p> <p>Site Constraints: <u>None.</u></p> <p>Proximity to Transit: <u>Located within 0.4 miles of Hayward Park Caltrain Station and 0.9 miles away from South El Camino Real.</u></p>	



B

The Lark (Park 20)

Address: 1950 Elkhorn Ct

Zoning: Executive Office with Multi-family Residential Overlay (E1-1/R4)

General Plan Designation: Executive Office/High Density Multi-Family

APNs: **Lot Size:** **Total Lot Size:**

039-030-310 2.43 acres 3.95 acres

039-030-400 1.52 acres

Site Ownership: Consolidated

Max Allowable Base Density: 50 units/acre (or 197 units)

Approved Density: 50 units/acre

State Density Bonus: Project did not utilize density bonus.

Status: Built and Occupied in 2015

Net Increase in Units: 197

Site Conditions Prior to Redevelopment:

The site was previously a one-story office building, originally constructed in the 1960s, with a surface parking lot. For many years, it was a USPS Data Center.

Development:

The project is a four-story, 197-unit apartment building. Planning entitlements for the development were approved in 2011, a building permit for construction was issued in 2012, and the project was constructed and occupied in 2015. The 197-unit development includes 80 studios, 83 one-bedrooms, and 34 two-bedroom units, 20 of which are deed restricted affordable housing units at the very low-income level or 50% of AMI.

Site Constraints:

The site is adjacent to Highway 92, which has potential air quality impacts on residential uses that can be mitigated through development design. The developer installed an air filtration system to mechanically ventilate the building and provide a 65% reduction in concentrations of particulates.

Proximity to Transit:

Located 0.6 miles from Hayward Park Caltrain and 0.2 miles of S El Camino Real.

C

Grand Blvd Townhomes

Address: 318-322 Grand Boulevard

Zoning: Medium Density Multi-Family (R3)

General Plan Designation: Medium Density Multi-Family

APN: **Lot Size:** **Total Lot Size:**

032-162-020 0.13 acres 0.32 acres

032-162-030 0.19 acres

Max Allowable Base Density: 35 units/acre (or 11 units)

Approved Density: 25 units/acre

State Bonus Density: Project did not utilize density bonus

Status: Built and Occupied in 2018

Net Increase in Units: 3

Site Conditions Prior to Redevelopment:

These parcels were previously occupied by residential buildings constructed in the 1910s and 1930s. All three of these buildings were single family homes until the 1950s, when the largest of the three was converted into a duplex. It was further subdivided in 1960 to become a triplex. In total, there were 5 units on this consolidated site when the redevelopment was proposed.

Development:

The existing structures were demolished to construct 8 detached townhouse units, for a net increase of three units, totaling approximately 12,568 square feet of floor area. Planning entitlements for the project were approved in September 2007. Due to the economic conditions and real estate conditions at the time, the project was soon put on hold. A building permit for construction was issued in 2017. The project was completed in 2018.

This development is a local example of a missing middle-housing project.

Site Constraints


None.


It should be noted that while the lot size is less than 0.5 acres, this site is underutilized with capacity for additional density. While this developer did not choose to maximize density or utilize the state density bonus, other developers of similarly sized properties may choose to utilize the state density bonus to add units above the City's base density.

Proximity to Transit:


Located within 0.8 miles of San Mateo Caltrain Station and 0.8 miles to S El Camino Real.



<u>D</u>	<div data-bbox="251 231 698 871"> <p><u>Hacienda Mateo</u></p>  </div> <div data-bbox="706 231 1421 871"> <p><u>Address:</u> 701 2nd Ave <u>Zoning:</u> Medium Density Multi-Family (R3) <u>General Plan Designation:</u> Medium Density Multi-Family</p> <p><u>APN:</u> <u>Total Lot Size:</u> 104-930-040 0.41 acres 104-930-030 104-930-020 104-930-010 104-930-050 104-930-060 104-930-070 104-930-080</p> <p><u>Max Allowable Base Density:</u> 35 units/acre (or 14 units) <u>Approved Density:</u> 20 units/acre <u>State Bonus Density:</u> Project did not utilize density bonus</p> <p><u>Status:</u> Built and Occupied in 2015 <u>Net Increase in Units:</u> 5</p> </div>
-----------------	---

<p>E</p>	<p>737 2nd Ave</p> 	<p>Address: <u>721-737 2nd Ave, 136-138 Fremont Ave</u> Zoning: <u>Medium Density Multi-Family (R-3)</u> General Plan Designation: <u>Medium Density Multi-Family</u></p> <p>APN: _____ Total Lot Size: _____ <u>117-650-030 0.37 acres</u> <u>117-650-040</u> <u>117-650-050</u> <u>117-650-060</u> <u>117-650-070</u> <u>034-163-310</u> <u>117-650-010</u> <u>117-650-020</u></p> <p>Max Allowable Base Density: <u>35 units/acre (or 12 units)</u> Approved Density: <u>19 units/acre</u> State Bonus Density: <u>Project did not utilize density bonus</u></p> <p>Status: <u>Built and Occupied in 2018</u> Net Increase in Units: <u>6</u></p>
	<p>Site Conditions Prior to Redevelopment: <u>The buildings situated at 737 and 739 2nd Avenue were a small market and an associated residence that were built before 1920. A Historic Resource Evaluation Report was prepared to assess these structures. According to the report, the market qualified as a historical resource for the purposes of CEQA as it may be the earliest example of a wood-frame, false front commercial structure in San Mateo. Prior to the application for redevelopment, the remaining lot area had been vacant.</u></p> <p>Development: <u>The project consists of seven townhome units, each of which are three-bedrooms units. The historic market building is preserved and incorporated into the project, while the residential building next to it was demolished. Planning entitlements for the development and a building permit were issued in 2016. Construction was completed, and the building was occupied in 2018.</u></p> <p><u>This development is a local example of a missing middle-housing project.</u></p> <p>Site Constraints: <u>None.</u></p> <p><u>It should be noted that while the lot size is less than 0.5 acres, this site is underutilized with capacity for additional density. While this developer did not choose to utilize the state density bonus, other developers of similarly sized properties may choose to utilize the state density bonus to add units above the City's base density.</u></p> <p>Proximity to Transit: <u>Located within 0.3 miles of the San Mateo Caltrain Station and 0.9 miles of S El Camino Real.</u></p>	



F	<p><u>Gum Street Duplexes</u></p> 	<p><u>Address:</u> 1753-1815 Gum St <u>Zoning:</u> Low Density Multi-Family (R-2) <u>General Plan Designation:</u> Low Density Multi-Family</p> <p><u>APN:</u> <u>Total Lot Size:</u> <u>117-220-010</u> <u>0.55 acres</u> <u>117-220-020</u> <u>117-220-030</u> <u>117-220-040</u> <u>117-220-050</u> <u>117-220-060</u> <u>117-220-070</u> <u>117-220-080</u></p> <p><u>Max Allowable Base Density:</u> 15 units/acre (or 8 units) <u>Approved Density:</u> 15 units/acre <u>State Bonus Density:</u> Project did not utilize density bonus</p> <p><u>Status:</u> Built and occupied in 2017</p> <p><u>Net Increase in Units:</u> 5</p>
<p><u>Site Conditions Prior to Redevelopment:</u> <u>Prior to redevelopment, the site consisted of a single-family home constructed in 1915 and a residential duplex erected in the early 1950s. A historical study was conducted to assess the historical status of the single-family home and found that the building did not possess historical significance.</u></p> <p><u>Development:</u> <u>The project resulted in the construction of 8 total units—four duplexes with two units each. Each unit has three bedrooms, but they range in size from 3,572 to 3,879 square feet. Planning entitlements for the development were approved and a building permit was issued in 2015. Construction concluded in 2017.</u></p> <p><u>This development is a local example of a missing middle-housing project.</u></p> <p><u>Site Constraints:</u> <u>The site is adjacent to Highway 92, which has potential air quality impacts on residential uses that can be mitigated through development design.</u></p> <p><u>Proximity to Transit:</u> <u>Located within 0.2 miles of the Hayward Park Caltrain Station and half a mile of S El Camino Real.</u></p>		

4.4 Pipeline Projects

1	<div data-bbox="264 310 453 338" data-label="Section-Header"> <p><u>Fremont Terrace</u></p> </div> <div data-bbox="264 338 693 827" data-label="Image"> </div> <div data-bbox="743 310 1427 856" data-label="Text"> <p><u>Address:</u> 200 S Fremont Street <u>Zoning:</u> High Density Multi-Family, Downtown Specific Plan Gateway Area (R4-D) <u>General Plan Designation:</u> High Density Multi-Family</p> <p><u>APN:</u> 033-163-160 <u>Total Lot Size:</u> 0.42 acres</p> <p><u>Max Allowable Base Density:</u> 50 units/acre (or 21 units) <u>Approved Density:</u> 36 units/acre <u>State Bonus Density:</u> Project did not utilize density bonus.</p> <p><u>Status:</u> Entitlement Approval – November 2016 Off-Site Construction Staging – February 2022</p> <p><u>Net Increase in Units:</u> 14</p> </div> <div data-bbox="264 863 1427 1501" data-label="Text"> <p><u>Site Conditions Prior to Redevelopment:</u> Previously the site was a single-family house with three bedrooms and one bathroom.</p> <p><u>Proposed Development:</u> In 2016, City Council approved an entitlement for the development of a four-story 15-unit residential condominium. Two of the units are deed restricted affordable housing units at the moderate-income level or 120% of Area Median Income (AMI).</p> <p><u>Site Constraints:</u> None.</p> <p>It should be noted that while the lot size is less than 0.5 acres, this site is underutilized with capacity for additional density. While this developer did not choose to maximize the available base density or utilize the state density bonus, other developers of similarly sized properties may choose to utilize the state density bonus to add units above the City's base density.</p> <p><u>Proximity to Transit:</u> Located within a half mile of San Mateo Caltrain Station (0.3 mi), within 0.6 miles of El Camino Real.</p> <p><u>Project Website:</u> Fremont Terrace</p> </div>
---	--

2**Trag's Market****Address:** 303 Baldwin Avenue**Zoning:** Neighborhood Commercial with Multi-Family Overlay (C1-2/R5)**General Plan Land Use Designation:** Neighborhood Commercial/High Density Multi-Family**APNs:** **Total Lot Size:**

032-322-230 0.93 acres

Site Ownership: Consolidated**Max Allowable Density:** 50 units/acre (or 46 units)**Approved Density:** 68 units/acre**State Density Bonus:** Applied (22 additional units)(or 48% density bonus)**Status:**Entitlement Approval – January 2019Building Permit Approval – February 2021Construction – In Progress**Net Increase in Units:** 64**Site Conditions Prior to Redevelopment:**The site was previously a grocery store (Trag's Market) constructed in 1956 with a surface parking lot.**Proposed Development:**In 2019, the City of San Mateo approved a five-story mixed-use housing development for this site. The building will consist of 64 studio and one-bedroom residential units, with 6 units intended for affordable housing at the lower income level or 80% AMI. The applicant also proposed commercial/retail space on the ground floor and office space on above floors. Construction on this project has already begun.**Site Constraints:**None.**Proximity to Transit:**Located within half mile (280 feet) of San Mateo Caltrain Station and 0.3 miles away from El Camino Real.**Project Website:** 303 Baldwin Avenue (Trag's Market)

3

Block 20



Address: 500 E 4th Avenue

Zoning: Central Business District Support (CBD/S)

General Plan Land Use Designation: Downtown Retail Core

APN: **Lot Size:** **Total Lot Size:**

034-186-080 0.25 acres 1.16 acres

034-186-070 0.07 acres

034-186-060 0.14 acres

034-186-090 0.25 acres

034-186-110 0.45 acres

Max Allowable Base Density: 50 units/acre (or 58 units)

Proposed Density: 74 units/acre (or 48% density bonus)

State Density Bonus: Requested (28 additional units)

Status: Pre-Application Under Review

Proposed Net Increase in Units: 84

Site Conditions Prior to Redevelopment:

The parcels along E 4th Ave are currently occupied by a variety of commercial and residential uses. There is a Taco Bell on this site that was built in the 1970s and has an associated surface parking lot. A daycare occupies a nearby building on the corner of E 5th Ave and S Delaware St. There are two single family homes along S Delaware, one of which currently houses the San Mateo Japanese American Community Center. The gas station on this site was originally constructed in the early 1950s; it has already been demolished in preparation for redevelopment.

Proposed Development:

The applicant is requesting to demolish all existing on-site structures to build a new six-story mixed use building consisting of 142,046 square feet of office uses and 86 residential units. Nine units are designated to be affordable at the very low-income level or 50% AMI.

Site Constraints:

Most of the parcels are owned by different parties which may pose a problem. In addition, as there is a gas station on the site, clean-up will be needed to remove any toxic waste that the station may have produced.

Proximity to Transit:

Located within 0.3 miles of San Mateo Caltrain Station and 0.5 miles of S El Camino Real.

Project Website: Block 20

4**Nazareth Vista****Address:** 616 S B Street**Zoning:** Neighborhood Commercial with Multifamily Residential Overlay (C1-3/R5)**General Plan Designation:** Neighborhood Commercial/High Density Multi-Family**APNs:** **Total Lot Size:**

034-194-140 0.64 acres

034-194-030

Max Allowable Density: 50 units/acre (or 32 units)**Proposed Density:** 75 units/acre (50% density bonus)**State Density Bonus:** Requested (16 additional units)**Status:** Planning Application Under Review**Proposed Net Increase in Units:** 48**Site Conditions Prior to Redevelopment:**

The site is currently dominated by a surface parking lot while the remaining area is devoted to commercial uses, including Kelly Moore Paints and TAP Plastics. The main building on the site was originally constructed in 1956 to house a Goodyear Service Store. Kelly Moore Paints took over the retail space in 1992 and completed minor renovations. Overall, the buildings on the site are dated and due for redevelopment. Further, current land use zoning policies allow for a FAR of up to 3.0. Because the existing FAR is only 0.41, this site is greatly underutilized.

Proposed Development:

The City of San Mateo is currently reviewing a planning application for a proposed five-story mixed-use building. The applicant will demolish all existing structures on site to construct 48 new units of housing, including 5 deed restricted units devoted to the very-low-income category or 50% AMI. The applicant also proposes new commercial space, 19 commercial/visitor parking spaces and 2 ADA spaces on the ground floor, with an additional 49 residential parking spaces on a subterranean level.

Following a complete review of the application, the applicant will hold a public hearing with the Planning Commission seeking approval of the proposed project.

Site Constraints:

None.

Proximity to Transit:

Located 0.4 miles to the San Mateo Caltrain station and 0.3 miles from South El Camino Real.

Project Website: [Nazareth Vista Mixed Use Development](#)

5

The Fish Market



Address: 1885 S. Norfolk Street

Zoning: Neighborhood Commercial (C1-1)

General Plan Land Use Designation: Neighborhood Commercial

APN: **Total Lot Size:**

035-383-200 3.50 acres

Max Allowable Base Density: 35 units/acre (or 123 units)

Proposed Density: 74 units/acre (through Planning Unit Development (PUD))

State Density Bonus: Requested (83 additional units)(or 48% density bonus through PUD)

Status: Planning Application Under Review

Proposed Net Increase in Units: 260

Site Conditions Prior to Redevelopment:

Currently, the parcel located along Seal Slough is occupied by a restaurant called the Fish Market that was constructed in the early 1980s and a consignment office furniture store that was built in 1963. Much of that parcel is dominated by a surface parking lot such that the site is underutilized. The current FAR is approximately 0.15 though current zoning allows for a FAR up to 1.0.

Proposed Development:

On the Adequate Sites List, staff provided a conservative estimate for the number and affordability of housing units for a proposed development on this site: 105 units of housing in total, with 43 units affordable to lower income populations (80% AMI) and 17 units affordable to moderate income populations (120%). The owner submitted a planning application that would exceed the base density of 35 units/acre, the project consists of 260 units of housing through a Planning Unit Development and state density bonus. This proposal highlights the property owner's desire to redevelop the site with the maximum number of housing units possible.

Site Constraints:

Staff has identified this site's proximity to the waterfront (Seal Slough) and to Highway 92 as potential constraints to development. Proximity to Highway 92 means potential air quality impacts on residential uses. However, that can be mitigated through development design.

Proximity to Transit:

Located 1.2 miles away from Hayward Park Caltrain Station and 1.6 miles from South El Camino Real.

Project Website: 1885 S Norfolk St (The Fish Market)

**6****Concar Passage****Address:** 640-690 Concar Drive**Zoning:** Transit Oriented Development (TOD)**General Plan Land Use Designation:** Transit Oriented Development (TOD)**APNs: Lot Size: Total Lot Size:**

035-242-090 0.24 acres 14.53 acres

035-242-140 5.41 acres

035-242-160 0.39 acres

035-242-170 5.06 acres

035-242-190 0.41 acres

035-242-200 0.41 acres

035-242-210 1.86 acres

035-242-220 0.75 acres

Site Ownership: Consolidated**Max Allowable Base Density:** 50 units/acre (or 727 units)**Approved Density:** 66 units/acre**State Density Bonus:** Applied (236 additional units)(or 33% density bonus)**Status:**Entitlement Approval - August 2020 (15-year Development Agreement)Building Permit Approval – pending application submissionConstruction - TBD**Proposed Net Increase in Units:** 961**Site Conditions Prior to Redevelopment:**

The site is currently occupied by Concar Shopping Center, with tenants that range from big-box retailers to small businesses. A large percentage of the site is taken up by a surface parking lot. One of the larger buildings on the site was originally constructed in the late 1960s to house a drug store.

Proposed Development:

The project proposes to demolish existing commercial buildings to construct a five-story mixed use building with 961 multi-family residential units and approximately 40,000 square feet of commercial/retail space. The project includes 73 affordable housing units priced for lower income families (80% AMI) and approximately 4 acres of publicly accessible community open space. Planning entitlements were approved in August 2020 along with a Development Agreement that allows building permit issuance within a period of 15 years.


Site Constraints:

The parcels must be consolidated to comply with Building code and Subdivision Code requirements. The site is also proximate to Highway 92, which has potential air quality impacts due to airborne particulates on residential uses that can be mitigated through development design.


Proximity to Transit:

Located within half mile of Hayward Park Caltrain Station and 0.8 miles of South El Camino Real.

Project Website: [Concar Passage](#)

<p>Z</p>	<div data-bbox="267 210 706 630"> <p><u>1919 O'Farrell</u></p>  </div> <div data-bbox="738 210 1404 882"> <p><u>Address:</u> <u>1919 O'Farrell St</u></p> <p><u>Zoning:</u> <u>Executive Park with Multifamily Residential Overlay (E1-1/R4)</u></p> <p><u>General Plan Designation:</u> <u>Executive Office/High Density</u></p> <p><u>APNs:</u> <u>Total Lot Area:</u> <u>039-030-340</u> <u>0.67 acres</u></p> <p><u>Site Ownership:</u> <u>Consolidated</u></p> <p><u>Max Allowable Base Density:</u> <u>50 units/acre (or 34 units)</u></p> <p><u>Approved Density:</u> <u>73 units/acre</u></p> <p><u>State Density Bonus:</u> <u>Applied (13 additional units)(or 38% density bonus)</u></p> <p><u>Status:</u> <u>Entitlement Approval – October 2021</u> <u>Building Permit Approval – Awaiting application submission</u> <u>Construction – TBA</u></p> <p><u>Proposed Net Increase in Units:</u> <u>49</u></p> </div>
-----------------	--



<p>8</p>	<p><u>Hillsdale Inn</u></p> 	<p><u>Address:</u> 477 E Hillsdale Boulevard <u>Zoning:</u> Regional/Community Commercial (C2-0.5) <u>General Plan Designation:</u> Regional/Community Corridor</p> <p><u>APNs:</u> <u>Lot Size:</u> <u>Total Lot Size:</u> 040-102-580 0.33 acres 3.05 acres 040-102-620 2.10 acres 040-102-630 0.62 acres</p> <p><u>Max Allowable Base Density:</u> 50 units/acre (or 153 units) <u>Proposed Density:</u> 75 units/acre <u>State Density Bonus:</u> Requested (77 additional units)(or 50% density bonus)</p> <p><u>Project Status:</u> Pre-Application Submitted</p> <p><u>Proposed Net Increase in Units:</u> 230</p>
	<p><u>Site Conditions Prior to Redevelopment:</u> The site is currently occupied by a hotel (Hillsdale Inn), Enterprise Rent-A-Car, and a self-service car wash with surface parking. The structures were built in the early 1960s. The two smaller sites have low FARs and could more intensely developed to meet the zoning district maximum FAR of 0.5.</p> <p><u>Proposed Development:</u> Applicants submitted a conceptual design for a 230-unit, four-story apartment complex with 23 affordable units that target the very low-income category or 50% AMI in March 2022. The development is anticipated to provide a variety of residential amenities including a resident lobby, community rooms, fitness rooms, open space and a roof deck with a barbeque and seating areas. The applicant also proposes to provide approximately 283 parking spaces in an underground garage.</p> <p>A neighborhood meeting was held in May 2022, and the Planning Commission had a study session in June 2022. The applicant continues to work on redesigning the project as they prepare to submit a planning application for entitlements.</p> <p><u>Site Constraints:</u> Staff identified several development considerations and constraints, including the need for parcel consolidation (due to multiple ownerships) and site clean-up due to the car wash uses on one of the sites. There are also noise and air quality impacts from Highway 101.</p> <p><u>Proximity to Transit:</u> Located 0.9 miles from Hillsdale station and 0.8 miles of South El Camino Real.</p> <p><u>Project Website:</u> 477 E. Hillsdale Boulevard</p>	

9

Hillsdale Terraces



Address: 2700 S El Camino Real

Zoning: Regional/Community Commercial with High Density Multiple Family Residential Overlay C3-1/R4

General Plan Designation: Regional/Community Commercial/High Density Multi-Family

APNs: Lot Size: Total Lot Size:

039-352-060 0.37 acres 0.99 acres

039-352-070 0.30 acres

039-352-090 0.32 acres

Site Ownership: Consolidated

Max Allowable Base Density: 50 units/acre (or 50 units)

Approved Density: 68 units/acre

State Bonus Density: Applied (18 additional units)(or 35% density bonus)

Status:

Entitlement Approval – February 2017

Extension Approval – February 2021

Extension Request – Currently Under Review

Proposed Net Increase in Units: 68

Site Conditions Prior to Redevelopment:

The site consists of an auto sale business occupying two stand-alone commercial buildings built in the 1950s and 1960s. Major portions of these parcels are dedicated to surface parking such that the existing FAR is less than 0.2, though zoning policies in this district allow for a FAR of 1.00 for commercial development and up to 2.00 for residential development. The remaining lot area is vacant.

Proposed Development:

In 2017, the City Council approved the proposed five-story, mixed-use development. The project provides 68 units of housing in the form of condominiums, 6 of which are designated as very low-income units. The applicant requested a state density bonus (maximum 35% at the time of application) to achieve this unit count. The developer is further providing 15,881 square feet of commercial space on the ground floor intended to serve the surrounding residential community. The condominiums will be located on the four upper floors and consist of 17 one-bedroom, 37 two-bedroom, and 14 three-bedroom units.

In September 2022, the developer filed an application for a two-year extension. They have also expressed interest in increasing the overall residential unit count through an increase in state density bonus from 35% up to the current maximum 50% within the same building envelop.

Site Constraints:

One constraint to residential development was identified through the entitlement process. A former gas station on this site requires additional clean up.

Proximity to Transit:

Located on El Camino Real, within a half mile of the Hillsdale Caltrain Station.

Project Website: Hillsdale Terraces



10	<u>Peninsula Heights</u>	<p><u>Address:</u> 2655, 2755, 2800, and 2988 Campus Drive</p> <p><u>Zoning:</u> E1-1 (Executive Office)</p> <p><u>General Plan Designation:</u> Executive Office</p> <table border="1"> <thead> <tr> <th><u>APNs:</u></th><th><u>Lot Size:</u></th><th><u>Total Lot Size:</u></th></tr> </thead> <tbody> <tr> <td><u>041-521-010</u></td><td><u>2.83 acres</u></td><td><u>15.45 acres</u></td></tr> <tr> <td><u>041-521-020</u></td><td><u>4.28 acres</u></td><td></td></tr> <tr> <td><u>041-522-010</u></td><td><u>3.38 acres</u></td><td></td></tr> <tr> <td><u>041-522-020</u></td><td><u>5.03 acres</u></td><td></td></tr> </tbody> </table> <p><u>Site Ownership:</u> Consolidated</p> <p><u>Max Allowable Base Density:</u> 35 units/acre (or 541 units)</p> <p><u>Approved Density:</u> 19 units/acre</p> <p><u>State Bonus Density:</u> Applied (used for concessions/waivers)</p> <p><u>Status:</u></p> <p><u>Entitlement Approval – December 2020</u></p> <p><u>Building Permit Approval – July 2022</u></p> <p><u>Construction – In-Progress</u></p> <p><u>Proposed Net Increase in Units:</u> 290</p>	<u>APNs:</u>	<u>Lot Size:</u>	<u>Total Lot Size:</u>	<u>041-521-010</u>	<u>2.83 acres</u>	<u>15.45 acres</u>	<u>041-521-020</u>	<u>4.28 acres</u>		<u>041-522-010</u>	<u>3.38 acres</u>		<u>041-522-020</u>	<u>5.03 acres</u>	
<u>APNs:</u>	<u>Lot Size:</u>	<u>Total Lot Size:</u>															
<u>041-521-010</u>	<u>2.83 acres</u>	<u>15.45 acres</u>															
<u>041-521-020</u>	<u>4.28 acres</u>																
<u>041-522-010</u>	<u>3.38 acres</u>																
<u>041-522-020</u>	<u>5.03 acres</u>																
		<p><u>Site Conditions Prior to Redevelopment:</u></p> <p><u>Previously the project parcels consisted of several office structures that were surrounded by large surface parking lots. These buildings were part of Peninsula Office Park, constructed in the 1970s.</u></p> <p><u>Proposed Development:</u></p> <p><u>In 2020, the Planning Commission approved the proposed 290-unit residential development project. The site encompasses a total area of 15.45 acres and will devote 10% of its units to the low-income category pursuant to the inclusionary ordinance. Unit types include townhomes and single-detached and stacked flats.</u></p> <p><u>The project received the requisite planning entitlements in 2020. Building permits for site preparation on the southern portion of the site were issued in 2022, and construction has begun.</u></p> <p><u>Site Constraints:</u></p> <p><u>The parcels of this site require consolidation. Additionally, developmental design had to consider the site's natural slope.</u></p> <p><u>Proximity to Transit:</u></p> <p><u>Within a half-mile of SamTrans bus stop.</u></p> <p><u>Project Website:</u> Peninsula Heights</p>															

11

4 West Santa Inez Condos



Address: 4 W Santa Inez Avenue

Zoning: High Density Multi-Family (R4)

General Plan Designation: High Density Multi-Family

APNs: **Lot Size:** **Total Lot Size:**

032-075-010 0.13 acres 0.25 acres

032-075-100 0.12 acres

Site Ownership: Consolidated

Max Allowable Base Density: 40 units/acre (or 10 units)

Approved Density: 40 units/acre

State Bonus Density: Project did not utilize density bonus

Status:

Entitlement Approval – February 2022

Building Permit Submitted – August 2022

Construction – TBA

Net Increase in Units: 8

Site Conditions Prior to Redevelopment:

The site parcels used to be occupied by 2 single family homes constructed around 1919. The house on the corner of W Santa Inez Ave and N El Camino Real was converted in the 1980s for use as a Residential Care Home with capacity for the 12 residents aged 18 or older. That use was discontinued many years before the current project was proposed.

Proposed Development:

The applicant proposed a four-story, 10-unit condominium on the two parcels, which will be merged into one. Planning entitlements for the project were approved in 2022 by the San Mateo City Council after initial denial in 2018. Building permits were submitted in August of 2022 and are currently awaiting approval.

This development is a local example of a missing middle-housing project.

Site Constraints:

None.


It should be noted that while the lot size is less than 0.5 acres, this site is underutilized with capacity for additional density. While this developer did not choose to utilize the state density bonus, other developers of similarly sized properties may choose to utilize the state density bonus to add units above the City's base density.

Proximity to Transit:

Located within 0.7 miles of the San Mateo Caltrain Station and within a half mile of El Camino Real.


Project Website: 4 W Santa Inez Condos



12	<u>445 South B Street, Bespoke</u>	<p><u>Address:</u> 401-445 South B Street (4th and Railroad)</p> <p><u>Zoning:</u> Central Business District with Residential Overlay (CBD/R)</p> <p><u>General Plan Designation:</u> Downtown Retail Core</p> <table border="1"> <thead> <tr> <th><u>APNs:</u></th><th><u>Lot Size:</u></th><th><u>Total Lot Size:</u></th></tr> </thead> <tbody> <tr> <td>034-179-010</td><td>0.13 acres</td><td>1.16 acres</td></tr> <tr> <td>034-179-020</td><td>0.13 acres</td><td></td></tr> <tr> <td>034-179-030</td><td>0.13 acres</td><td></td></tr> <tr> <td>034-179-040</td><td>0.4 acres</td><td></td></tr> <tr> <td>034-179-050</td><td>0.25 acres</td><td></td></tr> <tr> <td>034-179-060</td><td>0.12 acres</td><td></td></tr> </tbody> </table> <p><u>Site Ownership:</u> Consolidated</p> <p><u>Max Allowable Base Density:</u> 50 units/acre (or 58 units)</p> <p><u>Proposed Density:</u> 52 dwelling units/acre</p> <p><u>State Bonus Density:</u> Requested (AB 1763 exemption from city maximum controls for 2 additional units)</p> <p><u>Status:</u> Pre-Application Submitted</p> <p><u>Proposed Net Increase in Units:</u> 60</p>	<u>APNs:</u>	<u>Lot Size:</u>	<u>Total Lot Size:</u>	034-179-010	0.13 acres	1.16 acres	034-179-020	0.13 acres		034-179-030	0.13 acres		034-179-040	0.4 acres		034-179-050	0.25 acres		034-179-060	0.12 acres	
<u>APNs:</u>	<u>Lot Size:</u>	<u>Total Lot Size:</u>																					
034-179-010	0.13 acres	1.16 acres																					
034-179-020	0.13 acres																						
034-179-030	0.13 acres																						
034-179-040	0.4 acres																						
034-179-050	0.25 acres																						
034-179-060	0.12 acres																						
		<p><u>Site Conditions Prior to Redevelopment:</u> The site used to be a city parking lot and Talbot's Toy Store. The Talbots store has been there since the 1950s.</p> <p><u>Proposed Development:</u> The applicant has proposed to redevelop the entire block between 4th and 5th Avenues, from B Street to Railroad Avenue into a seven-story 60-unit affordable housing building and a five-story 156,000 square foot office/retail building. Housing unit types include 13 studios, 13 one-bedrooms, 17 two-bedrooms, and 17 three-bedrooms.</p> <p>The project is a public-private partnership that includes the City as a property owner (for a portion of the project site) and a team of three partner developers (Alta Housing, a non-profit housing developer, Harvest Properties, and Prometheus).</p> <p><u>Site Constraints:</u> The site is adjacent to the Caltrain railway, which may have noise impacts on residential development.</p> <p>It should be noted that while the lot size is less than 0.5 acres, this site is underutilized with capacity for additional density. While this developer did not choose to utilize the state density bonus, other developers of similarly sized properties may choose to utilize the state density bonus to add units above the City's base density.</p> <p><u>Proximity to Transit:</u> Located within 0.3 miles of San Mateo Caltrain Station and 0.3 miles of El Camino Real.</p> <p><u>Project Website:</u> 445 South B Street, Bespoke</p>																					

Page Break

-


13	<u>Kiku Crossing</u>	<p><u>Address:</u> 480 E 4th Ave and 400 E 5th Ave</p> <p><u>Zoning:</u> CBD-S</p> <p><u>General Plan Designation:</u> Central Business District – Support</p> <table border="1"> <thead> <tr> <th><u>APNs:</u></th> <th><u>Lot Size:</u></th> <th><u>Total Lot Size:</u></th> </tr> </thead> <tbody> <tr> <td>034-183-060</td> <td>1.16 acres</td> <td>2.41 acres</td> </tr> <tr> <td>033-281-140</td> <td>1.25 acres</td> <td></td> </tr> </tbody> </table> <p><u>Site Ownership:</u> Consolidated</p> <p><u>Max Allowable Base Density:</u> 50 units/acre (or 120 units)</p> <p><u>Approved Density:</u> 93units/acre</p> <p><u>State Bonus Density:</u> Applied (AB 1763 exemption from city maximum controls for 105 additional units)</p> <p><u>Status:</u></p> <p>Entitlement Approval – May 2021</p> <p>Building Permit Approval – March 2022</p> <p>Construction – In-Progress (Completion around 2024)</p> <p><u>Proposed Net Increase in Units:</u> 225</p>	<u>APNs:</u>	<u>Lot Size:</u>	<u>Total Lot Size:</u>	034-183-060	1.16 acres	2.41 acres	033-281-140	1.25 acres	
<u>APNs:</u>	<u>Lot Size:</u>	<u>Total Lot Size:</u>									
034-183-060	1.16 acres	2.41 acres									
033-281-140	1.25 acres										
		<p><u>Site Conditions Prior to Redevelopment:</u></p> <p>Kiku Crossing used to be two large public parking lots.</p> <p><u>Proposed Development:</u></p> <p>The City-Owned Downtown Affordable Housing and Parking Garage (aka Kiku Crossing and 5th Avenue Garage) development project will provide 225 affordable residential units in a seven-story building located on 480 E. 4th Avenue, and a five-level, above ground parking garage located at 400 E. 5th Avenue. Housing unit types include 65 studios, 48 one-bedrooms, 53 two-bedrooms, and 59 three-bedrooms.</p> <p>MidPen Housing Corporation was selected by the City Council to develop these sites.</p> <p><u>Site Constraints:</u></p> <p>None.</p> <p><u>Proximity to Transit:</u></p> <p>Located within 0.2 miles of the San Mateo Caltrain Station and within 0.4 miles of El Camino Real.</p> <p><u>Project Website:</u> Kiku Crossing</p>									
											



4.5 Redevelopment Opportunity Sites

14

Hillsdale Mall



Address: 2950-3590 El Camino Real

Zoning: Regional/Community Commercial (C2-2, C-3-1), Multifamily Residential Overlays (R4, Q5)

General Plan Land Use Designations: Regional/Community Commercial/High Density Multi-Family

APNs:	Lot Size:	Total Lot Size:
042-121-080	0.65 acres	32.6 acres
039-490-170	28.91 acres	
039-353-020	0.73 acres	
039-353-030	0.44 acres	
039-353-040	0.14 acres	
039-353-010	0.31 acres	
042-121-060	1.43 acres	

Site Ownership: Needs Consolidation

Max Allowable Base Density: 50 units/acre (1,630 units)

State Density Bonus: 815 additional units (50% density bonus)

Proposed General Plan Base Density: 40-99 units/acre (or 1,820 - 4,505 units)

Project Status: Potential Site for Housing Redevelopment

Existing Conditions:

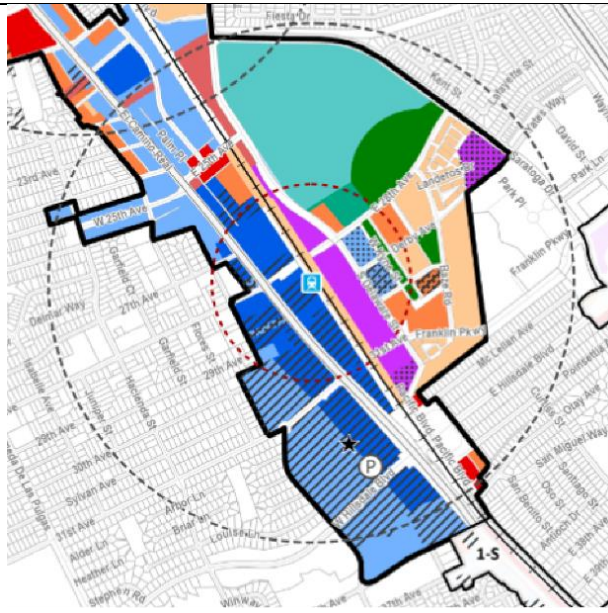
The site is currently occupied by the Hillsdale Shopping Center and other commercial uses, such as strip malls with associated surface parking lots. Built in the 1950s, the shopping center itself is a mix of retailers, restaurants, and entertainment venues. A premier shopping destination, Hillsdale offers a diverse selection of 120 stores for fashion, beauty and home and draws visitors from around the San Francisco Bay Area. The current FAR is approximately 0.52 though current zoning allows up to 2.0.

Development Opportunity:

In 2019, around the time that the City of San Mateo began its 2040 General Plan Update process, the property owners indicated that they would embark on a robust community engagement effort to explore future options for the site. The report they produced at the end of this process indicated that San Mateans were deeply concerned about housing shortages throughout the Bay Area and widely supported the inclusion of new housing units in Hilldale Mall's existing footprint.

The owner has expressed interest, via written communication, in a mixed-use development with residential uses. They estimate that this new development could have at least 1,000 units of housing under the current zone. Additional housing units would be considered if the City Council adopts the proposed General Plan Update land use designations.

Project Website: Reimagine Hillsdale



Legend

- Mixed-Use Medium (4-7 stories, 40-99 du/ac)
- Mixed-Use High (8+ stories, 100 to 200 du/ac)

Site Constraints:

Staff has found one constraint to future redevelopment. Laurel Creek passes through some of the parcels south of W. Hillsdale Boulevard. The required creek setbacks impact total buildable area and therefore the number of units that can be constructed. Smaller sites to the southern edge of the area along El Camino require ownership consolidation.

Proximity to Transit:

Located within half-mile of Hillsdale Caltrain Station and El Camino Real

15**Borel Square Shopping Center****Address:** 71-77 Bovet Road**Zoning:** Neighborhood Commercial (C1-2)**General Plan Land Use Designations:** Neighborhood Commercial**APNs:** **Lot Size:** **Total Lot Size:**

039-011-450 0.68 acres 9.87 acres

039-011-460 0.20 acres

039-011-470 0.50 acres

039-011-480 0.60 acres

039-011-500 0.15 acres

039-011-510 7.74 acres

Site Ownership: Consolidated**Max Allowable Base Densities:** 35 units/acre (or 346 units)**State Density Bonus:** 173 additional units (50% density bonus)**Proposed General Plan Base Density:** 100-200 units/acre (or 987-1,974 units)**Project Status:** Potential Site for Mixed-Use Redevelopment**Existing Conditions:**

The Borel Square Shopping Center was built in 1967. The site is currently occupied by a CVS drug store, 24-Hour Fitness, the UPS store, Patel Co Credit Union, Borel Eye Doctors, Windy City Chicago Pizza, and Jack's (a restaurant). Approximately half the site is dedicated parking for the shopping center.

Development Opportunity:

The owner of Borel Square Shopping Center has expressed interest through a written letter in a mixed-use project with a focus on housing. For Housing Element Adequate Sites List purposes, a conservative approach was taken which estimates a future development of 243 units of housing. However, the base zoning can allow up to 346 units. Additionally, should the developer/property owner choose to utilize the state density bonus, the development could produce up to 519 residential units.

Site Constraints:

Staff has found a potential constraint in that it is adjacent to Highway 92, which has potential noise and air quality impacts. However, these can be mitigated through development design.

Proximity to Transit:

Located within 0.7 miles of Hayward Park Caltrain and 0.4 miles of El Camino Real

16

Ah Sam



Address: 2645 S El Camino Real & 2621 Palm Pl

Zoning: Regional/Community Commercial (C3-2)

General Plan Land Use Designations: Regional/Community Commercial

APNs: **Lot Size:** **Total Lot Size:**

039-085-290 1.72 acres 2.29 acres

039-085-280 0.57 acres

Site Ownership: Consolidated

Max Allowable Base Densities: 50 units/acre (or 114 units)

State Density Bonus: 40 additional units (35% density bonus)

Proposed General Plan Base Density: 100-200 units/acre (or 229-458 units)

Project Status: Potential Site for Housing Redevelopment

Existing Conditions:

The site has primarily commercial uses, including a flower shop called Ah Sam Floral Co and a warehouse. Built at the height of the Depression in the 1930s, Ah Sam has a long history and has been passed down from one generation to the next. This site is underutilized, with sizeable swaths of the parcels left vacant or dedicated to parking. Zoning in this district permits FAR up to 2.0.

Development Opportunity:

The Adequate Sites List identifies only the two above parcels though there is also potential for redevelopment in abutting areas (not highlighted). These two sites have consolidated ownership, and the city has received written communication from the property owner expressing interest in a redevelopment with below-market rate housing. The owner has spoken with adjacent property owners along the shared alley, and they have verbally expressed interest in redevelopment of their parcels should a project be proposed.

For the purposes of the Housing Element Adequate Sites List, staff has taken a conservative approach which estimates a future development of 105 units of housing. However, the base zoning can allow up to 114 units. Additionally, should the developer/property owner choose to utilize the state density bonus, the development could produce up to 154 residential units.

Site Constraints:

The site is adjacent to the Caltrain railway, which may have noise impacts on residential development.

Proximity to Transit:

Located on El Camino Real and within half mile (0.3 miles) of Hillsdale Caltrain Station.

17**The Atrium****Address:** 1900 S Norfolk Street**Zoning:** Executive Office District (E1-0.5)**General Plan Land Use Designations:** Executive Office**APNs:** **Lot Size:** **Total Lot Size:**

039-391-090 9.99 acres 11.77 acres

035-391-100 0.89 acres

035-391-110 0.89 acres

Site Ownership: Consolidated**Max Allowable Base Densities:** 35 units/acre (or 411 units)**State Density Bonus:** 144 additional units (35% density bonus)**Proposed General Plan Base Density:** 40-99 units/acre (or 471-1,165 units)**Project Status:** Potential Site for Mixed-Use Redevelopment**Existing Conditions:**

Built in 1983, the Atrium is a three-story office building centered around an open-air courtyard. It is occupied by a variety of tenants, including Movoto Real Estate, Tile Inc, Home Helpers Home Care of San Mateo, Payne Financial Consulting, and several law offices. Surface parking lots surround the building.

Development Opportunity:

The owner has expressed interest in redeveloping the parcel via written communication. For the purpose of the Housing Element Adequate Sites List, a conservative approach was adopted which estimates a future development of 245 units of housing. However, the base zoning can allow up to 411 units. Additionally, should the developer/property owner choose to utilize the state density bonus, the development could produce up to 555 residential units.

Site Constraints:

The site is adjacent to Highway 92, which has potential air quality impacts on residential uses that can be mitigated through development design. Borel Creek runs along the southeastern edge of the site, where any potential development must account for required creek setbacks.

Proximity to Transit:

Located 1.4 miles away from Hayward Park Caltrain Station and 1.6 miles of South El Camino Real.

18

Bayshore Commons



Address: 1670-1700 Amphlett Boulevard

Zoning: Executive Office District (E2-1)

General Plan Land Use Designation: Executive Office

APNs: **Lot Size:** **Total Lot Size:**

035-241-250 5.78 acres 14.46 acres

035-241-250 4.07 acres

035-241-260 4.61 acres

Site Ownership: Consolidated

Max Allowable Density: 50 units/acre (or 723 units)

State Density Bonus: 253 additional units (35% density bonus)

Proposed General Plan Base Density: 100-200 units/acre (or 1,446-2,892 units)

Project Status: Potential Site for Mixed-Use Redevelopment

Existing Conditions:

The site is currently developed as an office park, consisting of 8 low-rise buildings with approximately 340,000 square feet of commercial office space. The site is surrounded by U.S. 101 to the east, San Mateo Marriott to the south, and residential development to the north and west. Many of these buildings were built between the 1970s and 1980s. The current FAR is 0.23, but the site allows a FAR of up to 1.0.

Development Opportunity:

Owners of the property have expressed interest in redevelopment via written communication. Each parcel is larger than 0.5 acres which allows developers the opportunity to build large multifamily developments. For the purposes of the Housing Element Adequate Sites List, an estimate for future development with 722 units of housing was used, which is close to the 723 units allowed by the site's base zoning. Should the developer/property owner choose to utilize the state density bonus, the development could produce up to 976 residential units.

Site Constraints:

The site is adjacent to Highway 101, which has potential air quality impacts on residential uses that can be mitigated through development design. Leslie Creek runs along the northwestern boundary of the site, and any potential development must include required creek setbacks.

Proximity to Transit:

Within one mile of Hayward Park Caltrain Station and 1.3 miles from South El Camino Real.

**19****Downtown Cluster****Address:** 62 E Fourth Avenue**Zoning:** Central Business District with Residential Overlay (CBD/R)**General Plan Designations:** Downtown Retail Core**APNs:** **Lot Size:** **Total Lot Size:**

034-144-220 0.42 acres 3.14 acres

034-144-230 1.52 acres

034-144-240 1.20 acres

Site Ownership: Mostly Consolidated**Max Allowable Base Densities:** 50 units/acre (or 157 units)**State Density Bonus:** 78 additional units (50% density bonus)**Proposed General Plan Base Density:** 100-200 units/acre (or 314-628 units)**Project Status:** Potential Site for Housing Redevelopment**Existing Conditions:**

Located downtown, structures built in the 1950s form a continuous commercial block along E 4th Ave. The roof of this block is used for parking. Its tenants consist of several businesses—a grocery store (Dean's Produce), Starbucks, Chase Bank, First Bank, Equinox San Mateo, and a restaurant. There is also a Mattress Firm on the site in a two-story, stand-alone retail building along El Camino Real. A surface parking lot is located at the back of the site along E 5th Ave. Zoning in this district allows for a FAR of 3.0. Since the buildings on this site are between one and two stories, there is major potential for mixed use or residential redevelopment that achieves a greater building intensity and that adds residential density.

Development Opportunity:

The owner of the block has expressed interest in a redevelopment with a density of 50 du/acre with the added 50% state density bonus.

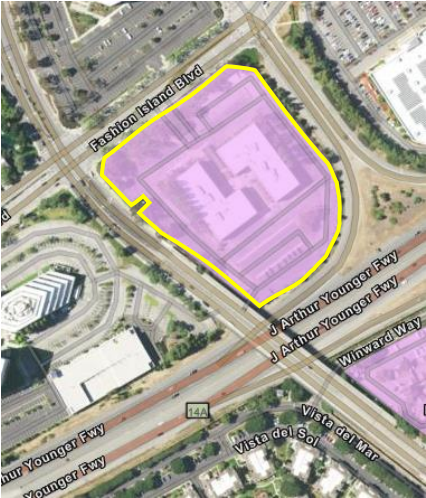
For Housing Element Adequate Sites List purposes, staff has taken a conservative approach which proposes a future development that only maxes out residential density, producing 157 units of housing. Should the developer/property owner choose to utilize the state density bonus, the development could produce up to 235 residential units.

Site Constraints:

Any developer of this site must consolidate the parcels.

Proximity to Transit:

Located within half a mile (0.4 miles) of the San Mateo Caltrain Station and 500 feet of South El Camino Real.

20	<p><u>Bridgepointe Office Park</u></p> 	<p><u>Address:</u> 1500 Fashion Island Boulevard <u>Zoning:</u> Executive Office with Residential Overlay (E1-0.62/R) <u>General Plan Designations:</u> Executive Office</p> <p><u>APN:</u> 035-550-040 <u>Total Lot Size:</u> 6.08 acres</p> <p><u>Site Ownership:</u> Consolidated</p> <p><u>Max Allowable Base Densities:</u> 50 units/acre (or 304 units) <u>State Density Bonus:</u> 106 additional units (35% density bonus) <u>Proposed General Plan Base Density:</u> 100-200 units/acre (or 608-1,216 units)</p> <p><u>Project Status:</u> Potential Site for Housing Redevelopment</p>
	<p><u>Existing Conditions:</u> Currently the site consists of two 3-story office buildings occupied by an employment agency, a consulting group, Reflekton Inc, Checkbook, and Wuhoover & Co. The buildings were built in 1982. Surface parking lots take up available space on the site such that the current FAR is 0.49, though zoning in this district allows up to 0.62 FAR.</p> <p><u>Development Opportunity:</u> A developer has expressed interest in potentially redeveloping the site. For Housing Element Adequate Sites List purposes, a conservative approach was taken which estimates a future development with 273 units of housing. However, the base zoning can allow up to 304 units. Additionally, should the developer/property owner choose to utilize the state density bonus, the development could produce up to 410 residential units.</p> <p><u>Site Constraints:</u> Staff has identified one potential constraint in that it is located adjacent to Highway 92, which has potential air quality impacts due to airborne particulates. These impacts can be mitigated through development design.</p> <p><u>Proximity to Transit:</u> Located 1.5 miles of the Hayward Park Caltrain Station and 1.9 miles from South El Camino Real.</p>	

21**Marriott Residence Inn****Address:** 2000 Winward Way**Zoning:** Regional/Community Commercial (C2-0.62)**General Plan Land Use Designation:** Regional/Community Corridor**APNs:** **Total Lot Size:**

035-610-030 4.27 acres

Site Ownership: Consolidated**Max Allowable Base Density:** 50 units/acre (or 213 units)**State Density Bonus:** 75 additional units (35% density bonus)**Proposed General Plan Base Density:** 100-200 units/acre (or 427-854 units)**Project Status:** Potential Site for Housing Development**Existing Conditions:**

This parcel is the location of the Marriott Residence Inn, constructed in 1984. The current FAR is 0.58, but the project site allows for an FAR up to 0.62 suggesting that greater building intensity and residential density could be achieved in a potential redevelopment project.

Development Opportunity:

Current owners of the site have expressed interest in potentially redeveloping their property for residential use. For the purposes of the Housing Element Adequate Sites List, a conservative approach was adopted which estimates a future development of 160 residential units. However, the base zoning can allow up to 213 units. Should the developer/property owner choose to utilize a state density bonus, the development could produce up to 288 units of housing.

Site Constraints:

Staff has identified one potential constraint in that it is located adjacent to Highway 92, which has potential air quality impacts due to airborne particulates. These impacts can be mitigated through development design.

Proximity to Transit:

Located 1.8 miles of the Hayward Park Caltrain Station 2.2 miles from South El Camino Real.

22 Olympic Shopping Center



Address: 49 42nd Avenue

Zoning: Neighborhood Commercial Districts (C1, C1-1.5), Multifamily Residential Overlays (R4)

General Plan Land Use Designations: Neighborhood Commercial/High Density Multi-Family

APNs:	Lot Size:	APNs:	Lot Size:
042-242-060	0.25 acres	042-245-080	0.12 acres
042-242-070	0.24 acres	042-245-090	0.12 acres
042-242-160	0.2 acres	042-245-100	0.24 acres
042-243-020	2.09 acres	042-245-110	0.24 acres
042-244-040	0.13 acres	042-245-120	0.3 acres
042-244-050	1.19 acres	042-245-130	0.36 acres
042-245-040	0.12 acres	042-263-010	0.73 acres
042-245-050	0.12 acres	042-264-010	1.05 acres
042-245-060	0.12 acres	042-242-050	1.08 acres
042-245-070	0.12 acres	042-242-180	0.21 acres

Total Lot Size: 9.15 acres

Site Ownership: Mostly Consolidated

Max Allowable Base Densities: 50 units/acre (or 457 units)

State Density Bonus: 160 additional units (35% density bonus)

Proposed General Plan Base Density: 40-99 units/acre (or 366-906 units)

Project Status: Potential Site for Mixed Use Development

Existing Conditions:

The site consists of a collection of commercial buildings surrounding the current location of Mollie Stone's Market on 42nd Ave. Some of these buildings are further divided into multiple storefronts and are occupied by a variety of small businesses such as, Four Seasons Sunrooms, Botanica (candle shop), Strands salon, and others. Bel Mateo Bowl and CVS occupy larger buildings within the site along Olympic Ave and S El Camino Real respectively. These buildings were constructed in the 1950s. Other buildings widely range in age—some date back to the 1960s and 1970s while others have been more recently remodeled.

Development Opportunity:

The owners have expressed interest in specific plan redevelopment. For the Adequate Sites List purposes, a conservative approach was taken which estimates a future development of 296 units of housing, 120 at the lower income level and 49 at the moderate-income level. However, the base zoning of this site can allow up to 457 units. Additionally, should the developer/property owner choose to utilize the state density bonus, the development could produce up to 617 residential units.

Site Constraints:

One constraint was found in that the parcels are non-continuous. Several smaller sites along El Camino Real and 43rd Avenue need consolidation.

Proximity to Transit:

Located within half mile of El Camino Real.



23

Bridgepointe Shopping Center**Address:** 2200-3012 Bridgepointe Parkway**Zoning:** Regional/Community Commercial with Residential Overlay (C2-0.62/R)**General Plan Designations:** Regional/Community Commercial/High Density Multi-Family**APNs:** **Lot Size:** **Total Lot Size:**

035-466-070 3.22 acres 22.39 acres

035-466-080 1.39 acres

035-466-090 2.75 acres

035-466-100 12.07 acres

035-466-110 2.96 acres

Site Ownership: Consolidated**Max Allowable Base Densities:** 50 units/acre (or 1,119 units)**State Density Bonus:** 391 additional units (35% density bonus)**Proposed General Plan Base Density:** 100-200 units/acre (or 2,405 - 4,810 units)**Project Status:** Potential Site for Mixed-Use Redevelopment**Existing Conditions:**

Currently the site is occupied by a shopping center that includes several businesses, including several restaurants, an ice rink, and a collection of big box stores and national chains. A large surface parking lot takes up the remaining space on the site. The structures were built around the 1990s. The site is underutilized, and many of the commercial spaces are vacant. In addition, with a lot size of 22 acres of flat land (over half of which is the parking lot), the site has great potential for redevelopment.

Development Opportunity:

For Housing Element Adequate Sites List purposes, a conservative approach was adopted which estimates potential mixed-use development of 672 housing units (30 units/acre). However, the base zoning can allow up to 1,119 units (50 units/acre). Additionally, should the developer/property owner choose to utilize the state density bonus, the development could result in a maximum of 1,510 residential units. This estimate does not include the ice rink and Target sites.

Site Constraints:

One smaller parcel in the northern corner needs consolidation. Another possible constraint would be the site's location along Highway 92, which has potential air quality impacts due to airborne particulates. These impacts can be mitigated through development design.

Proximity to Transit:

Located 2 miles away from Hayward Park Caltrain station and 2.2 miles from South El Camino Real.

24

Parkside Plaza



Address: 1826-1850 S Norfolk St

Zoning: Neighborhood Commercial with Multi-Family Residential Overlay (C1-0.5/R4)

General Plan Designations: Neighborhood Commercial with Multi-Family Residential Overlay

APNs: **Lot Size:** **Total Lot Size:**

035-381-030 6.07 acres 6.65 acres

035-381-020 0.58 acres

Site Ownership: Consolidated

Max Allowable Base Densities: 50 units/acre (or 332 units)

State Density Bonus: 166 additional units (35% density bonus)

Proposed General Plan Base Density: 9-39 units/acre (or 60-259 units)

Project Status: Potential Site for Housing Redevelopment

Existing Conditions:

The lot is occupied by Parkside Plaza, a shopping center with several big box retail stores and some smaller commercial storefronts leased to an assortment of businesses including restaurants and other retail uses. There are several vacancies. Construction of the original shopping center began in 1959, and major updates were made to the exterior and floor plans of the buildings in several different stages throughout the late 1980s and the 1990s. The site has great potential for redevelopment because it is underutilized. Large portions of the two parcels are taken up by a surface parking lot such that the existing FAR is about 0.31. The residential overlay allows residential developments to have a FAR of up to 2.0, exceeding the maximum floor area ratio of the underlying zoning district.

Development Opportunity:

For the purposes of the Housing Element Adequate Sites List, a conservative approach was taken which estimates development of 332 units of housing, the maximum allowed given the base zoning. However, should the developer/property owner choose to utilize the state density bonus, the development could produce up to 448 residential units.

Site Constraints:

Staff has identified this site's proximity to Highway 92 as a potential constraint, due to potential air quality impacts. These impacts can be mitigated through design.

Proximity to Transit:

Located 1.2 miles away from Hayward Park Caltrain Station and 1.6 miles from South El Camino Real.

25**Borel Place****Address:** 1650 Borel Place**Zoning:** Executive Office (E1-2)**General Plan Designations:** Executive Office**APNs:** _____ **Total Lot Size:**

039-011-400 2.51 acres

Site Ownership: Consolidated**Max Allowable Base Densities:** 35 units/acre (or 88 units)**State Density Bonus:** 30 additional units (35% density bonus)**Proposed General Plan Base Density:** 100-200 units/acre (or 251-502 units)**Project Status:** Potential Site for Housing Redevelopment**Existing Conditions:**

This site is underutilized; it consists of one office building constructed in the late 1960s and a surface parking lot. A redevelopment could achieve a building intensity of 2.00 FAR.

Development Opportunity:

For Housing Element Adequate Sites List purposes, a conservative approach was adopted which estimates development of 74 housing units. However, the base zoning could allow up to 88 units. Additionally, should the developer/property owner choose to utilize the state density bonus, the development could produce up to 118 residential units.

Site Constraints:

Staff has found a potential constraint in that it is adjacent to Highway 92, which has potential air quality impacts. However, these can be mitigated through development design

Proximity to Transit:

Located within 0.7 miles of the Hayward Park Caltrain Station and 0.4 miles of South El Camino Real.

26

Gas Station



Address: 350 N San Mateo Dr and 220 E Poplar Ave

Zoning: Regional/Community Commercial (C2-1)

General Plan Designations: Regional/Community Commercial

APNs: **Lot Size:** **Total Lot Size:**

032-182-120 0.18 acres 0.62 acres

032-182-130 0.44 acres

Site Ownership: Consolidated

Max Allowable Base Densities: 35 units/acre (or 21 units)

State Density Bonus: 7 additional units (35% density bonus)

Proposed General Plan Base Density: 40-99 units/acre (or 17-42 units)

Project Status: Potential Site for Housing Redevelopment

Existing Conditions:

The parcel on the corner of N San Mateo Drive and E Poplar used to be a gas station. It dates to the 1980s and now sits vacant and fenced off. The second parcel contains commercial buildings occupied by a liquor store and a salon, which is temporarily closed. Both parcels have significant areas that are set aside for automobile use and are therefore underdeveloped. This site's underlying zoning district allows for a FAR of 1.00.

Development Opportunity:

For purposes of the Housing Element Adequate Sites List, a conservative approach was taken which estimates development of 19 housing units. However, base zoning could allow up to 21 units. Additionally, should the developer/property owner choose to utilize the state density bonus, the development could produce up to 28 residential units.

Site Constraints:

Clean up may be required due to the site's former uses.

It should be noted that while the lot size is less than 0.5 acres, this site is underutilized with capacity for additional density. Redevelopment projects of similar size have been successfully approved. For example, the Fremont Terrace project is a 15-unit residential condominium on a site of the same size that is currently under construction at 200 S Fremont St, which is shown as Site 1 in Figure 3.

Proximity to Transit:

Located within 0.6 miles of the San Mateo Caltrain Station and 0.6 miles of El Camino Real.

27**Car Wash****Address:** 1620 S Delaware Street**Zoning:** Transit Oriented Development TOD**General Plan Designations:** Transit Oriented Development**APN:** _____ **Total Lot Size:**

035-200-070 0.30 acres

Site Ownership: Consolidated**Max Allowable Base Densities:** 50 units/acre (or 15 units)**State Density Bonus:** 7 additional units (50% density bonus)**Proposed General Plan Base Density:** 100-200 units/acre (or 30-60 units)**Project Status:** Potential Site for Housing Redevelopment**Existing Conditions:**

Built in the 1950s, the site is currently occupied by a car wash. Even though the site is of a smaller size, staff believe there is potential for a housing development. Zoning regulations in this district allow for a FAR of up to 3.00.

Development Opportunity:

For Housing Element Adequate Sites List purposes, a conservative approach was taken which estimates development of 8 units of housing. However, base zoning could allow up to 15 units. Additionally, should the developer/property owner choose to utilize the state density bonus, the development could produce up to 22 residential units.

Site Constraints:

Clean up needed due to site's former use.

It should be noted that while the lot size is less than 0.5 acres, this site is underutilized with capacity for additional density. Redevelopment projects of a similar size have been successfully approved in the San Mateo. Grand Blvd Townhomes, Site C in Figure 3, was proposed for a site that is 0.32 acres in size. Built and occupied in 2018, the project produced 8 housing units in the form of detached townhomes.

In other nearby jurisdictions, such as Mountain View and San Francisco, sites with similar characteristics have also been redeveloped into housing.

Proximity to Transit:

Located within half a mile (0.4 miles) of Hayward Park Caltrain Station and 0.9 miles from South El Camino Real.

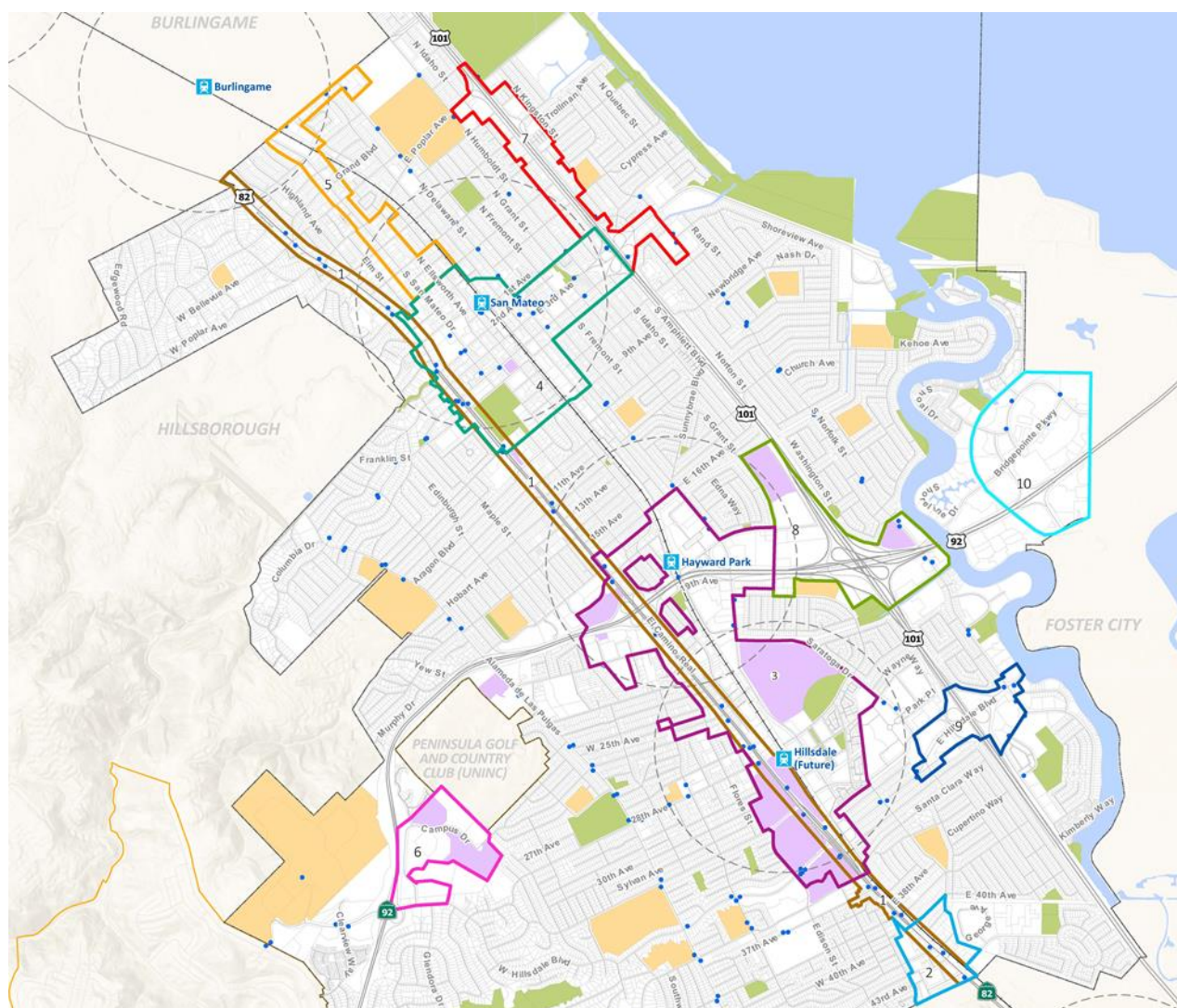


Figure 2: Study Area Map

Universe: Sites Inventory

Notes: The ten study areas were created from a series of community engagement workshops where attendees were asked to select the neighborhood zones where they believed redevelopment would be most suitable for the next housing element.

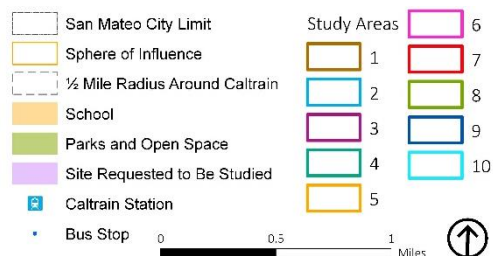




Figure 3: Sites Inventory Map

Universe: Sites Inventory, December 2022.

Notes: The individual sites identified as suitable for housing redevelopment are marked in pink while blue circles indicate groupings of sites. Site affordability breakdown by grouping is seen in Table 1 below.

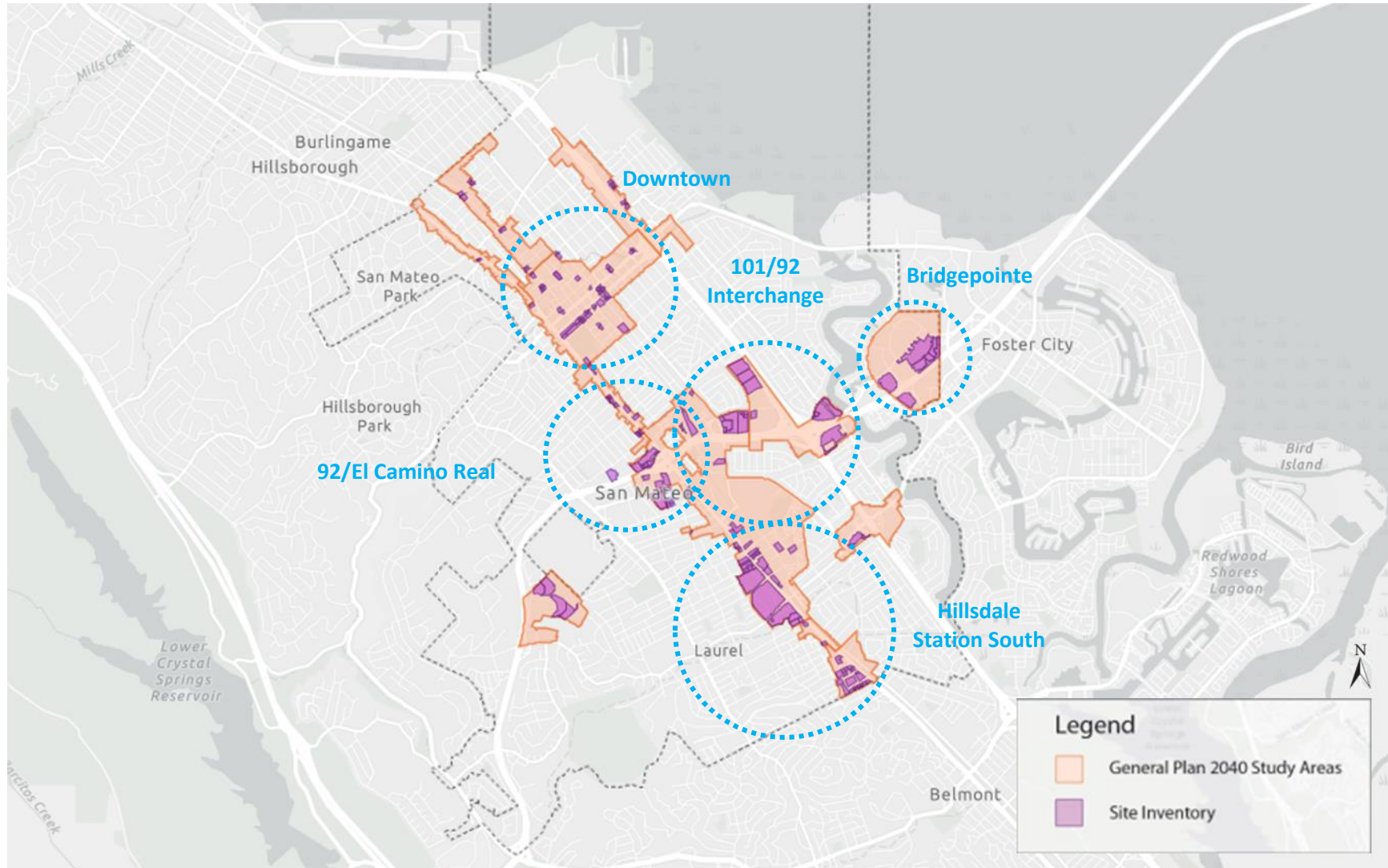


Table 1: Site Affordability Breakdown

Housing Opportunity Areas	Total Units	Very Low	Low	Moderate	Above Moderate	Pipeline
Bridgepointe*	<u>1,105</u>	<u>220</u>	<u>168</u>	<u>162</u>	<u>555</u>	-
Hillsdale Station South	<u>2,593</u>	<u>627</u>	<u>379</u>	<u>407</u>	<u>1,180</u>	<u>18</u>
101/92 Interchange	<u>2,452</u>	<u>455</u>	<u>221</u>	<u>248</u>	<u>1,528</u>	<u>961</u>
Other Sites	<u>3,784</u>	<u>570</u>	<u>473</u>	<u>500</u>	<u>2,021</u>	<u>1,556</u>
ADUs	<u>440</u>	<u>22</u>	<u>132</u>	<u>220</u>	<u>66</u>	
Totals	<u>9,934</u>	<u>1,894</u>	<u>1,373</u>	<u>1,317</u>	<u>5,350</u>	
RHNA	7,015	1,777	1,023	1,175	3,040	
Buffer	<u>2,919</u> <u>(42%)</u>	<u>177</u> <u>(7%)</u>	<u>350</u> <u>(34%)</u>	<u>142</u> <u>(12%)</u>	<u>2,310</u> <u>(76%)</u>	

Table Source: Housing Resources Sites Inventory, 2022

*Bridgepointe opportunity area contains other sites in addition to the Bridgepointe Shopping Center

To see the full list of sites adequate for housing development identified by the City, see the chart in Attachment Table A.

Table A: Housing Element Sites Inventory, Table Starts in Cell A2

Jurisdiction Name	Site Address/Intersection	5 Digit ZIP Code	Assessor Parcel Number	Consolidated Sites	General Plan Designation (Current)	Zoning Designation (Current)	Minimum Density Allowed (units/acre)	Max Density Allowed (units/acre)	Parcel Size (Acres)	Existing Use/Vacancy	Infrastructure	Publicly-Owned	Site Status	Identified in Last/Last Two Planning Cycle(s)	Lower Income Capacity	Moderate Income Capacity	Above Moderate Income Capacity	Total Capacity	Optional Information1	Optional Information2	Optional Information3
SAN MATEO	121 N San Mateo Dr	94401	032-292-070	A	Executive Office	E2	0	50	0.18	Medical office buil	YES - Current	NO - Privately-Owned	Available	Used in Prior Housing Element - Non-Vacant			3	3	One story, old building, larger than .5 acre	No constraints found	
SAN MATEO	117 N San Mateo Dr	94401	032-292-080	A	Executive Office	E2	0	50	0.41	Medical office buil	YES - Current	NO - Privately-Owned	Available	Used in Prior Housing Element - Non-Vacant	5	2	5	12	One story, old building, larger than .5 acre	No constraints found	
SAN MATEO	5 N San Mateo Dr	94401	032-312-250	B	Executive Office/High Den	E2-0.5/R5	0	50	0.98	Med Center surface	YES - Current	NO - Privately-Owned	Available	Not Used in Prior Housing Element	14	6	15	35	General interest in redevelopment, large	No constraints found	
SAN MATEO	123 Baldwin Ave	94401	032-312-270	B	Executive Office/High Den	E2-0.5/R5	0	50		Med Center surface	YES - Current	NO - Privately-Owned	Available	Not Used in Prior Housing Element							
SAN MATEO	117 Baldwin Ave	94401	032-312-150	B	Executive Office/High Den	E2-0.5/R5	0	50		Med Center surface	YES - Current	NO - Privately-Owned	Available	Not Used in Prior Housing Element							
SAN MATEO	26 N San Mateo Dr	94401	032-312-100	B	Executive Office/High Den	E2-0.5/R5	0	50		Med Center surface	YES - Current	NO - Privately-Owned	Available	Not Used in Prior Housing Element							
SAN MATEO	27 N San Mateo Dr	94401	032-312-070	B	Executive Office/High Den	E2-0.5/R5	0	50		Med Center surface	YES - Current	NO - Privately-Owned	Available	Not Used in Prior Housing Element							
SAN MATEO	402 Tilton Ave	94401	032-331-010	C	Medium Density Multi-Fam	R3	0	35	0.13	1 unit - Single fami	YES - Current	NO - Privately-Owned	Available	Used in Prior Housing Element - Non-Vacant	2	1	2	5	Zoned to encourage aggregation, larger t	Needs consolidation	
SAN MATEO	406 Tilton Ave	94401	032-331-020	C	Medium Density Multi-Fam	R3	0	35	0.13	1 unit - Single fami	YES - Current	NO - Privately-Owned	Available	Used in Prior Housing Element - Non-Vacant	2	1	2	5	Zoned to encourage aggregation, larger t	Needs consolidation	
SAN MATEO	20 N Railroad	94401	032-331-150	C	Medium Density Multi-Fam	R3	0	35	0.5	Industrial/warehou	YES - Current	NO - Privately-Owned	Available	Used in Prior Housing Element - Non-Vacant	7	3	8	18	Zoned to encourage aggregation, larger t	Needs consolidation	
SAN MATEO	145 Kingston	94401	033-171-040	D	High Density Multi-Family	R4	0	50	0.09	2 unit - Duplex	YES - Current	NO - Privately-Owned	Pending Project	Used in Prior Housing Element - Non-Vacant		3	32	35	Former PA 2019-008	Pre-Application Sub	Needs consolidation
SAN MATEO	139 Kingston	94401	033-171-050	D	High Density Multi-Family	R4	0	50	0.13	5 unit - 2 story resi	YES - Current	NO - Privately-Owned	Pending Project	Used in Prior Housing Element - Non-Vacant							
SAN MATEO	131 Kingston	94401	033-171-060	D	High Density Multi-Family	R4	0	50	0.13	1 unit - Single fami	YES - Current	NO - Privately-Owned	Pending Project	Used in Prior Housing Element - Non-Vacant							
SAN MATEO	1218 Monte Diablo	94401	033-171-180	D	High Density Multi-Family	R4	0	50	0.89	Neighborhood reta	YES - Current	NO - Privately-Owned	Pending Project	Used in Prior Housing Element - Non-Vacant							
SAN MATEO	1731 Leslie St	94402	035-215-060	E	Transit Oriented Develop	TOD	0	50	0.3	Service commercial	YES - Current	NO - Privately-Owned	Available	Used in Prior Housing Element - Non-Vacant	12	5	13	30	Zoned TOD, larger .5 acre, old buildings	Needs consolidation	
SAN MATEO	1741 Leslie St	94402	035-221-010	E	Transit Oriented Develop	TOD	0	50	0.16	Service commercial	YES - Current	NO - Privately-Owned	Available	Used in Prior Housing Element - Non-Vacant						Needs consolidation	
SAN MATEO	1753 Leslie St	94402	035-221-020	E	Transit Oriented Develop	TOD	0	50	0.14	Service commercial	YES - Current	NO - Privately-Owned	Available	Used in Prior Housing Element - Non-Vacant						Needs consolidation	
SAN MATEO	678 Concar Dr	94402	035-242-090	F	Transit Oriented Develop	TOD	0	50	0.24	Seven 11	YES - Current	NO - Privately-Owned	Pending Project	Used in Prior Housing Element - Non-Vacant	73		888	961	PA-2018-052, Conca	Application Submitt	Needs consolidation
SAN MATEO	666 Concar Dr	94402	035-242-140	F	Transit Oriented Develop	TOD	0	50	5.41	Shopping center/p	YES - Current	NO - Privately-Owned	Pending Project	Used in Prior Housing Element - Non-Vacant							
SAN MATEO	1855 Delaware St	94402	035-242-160	F	Transit Oriented Develop	TOD	0	50	0.39	restaurant	YES - Current	NO - Privately-Owned	Pending Project	Used in Prior Housing Element - Non-Vacant							
SAN MATEO	1880 Grant St	94402	035-242-170	F	Transit Oriented Develop	TOD	0	50	5.06	Shopping center/p	YES - Current	NO - Privately-Owned	Pending Project	Used in Prior Housing Element - Non-Vacant							
SAN MATEO	690 Concar Dr	94402	035-242-190	F	Transit Oriented Develop	TOD	0	50	0.41	Shane jeweler	YES - Current	NO - Privately-Owned	Pending Project	Used in Prior Housing Element - Non-Vacant							
SAN MATEO	1820 Grant St	94402	035-242-200	F	Transit Oriented Develop	TOD	0	50	0.41	Trader Joes	YES - Current	NO - Privately-Owned	Pending Project	Used in Prior Housing Element - Non-Vacant							
SAN MATEO	640 Concar Dr	94402	035-242-210	F	Transit Oriented Develop	TOD	0	50	1.86	Shopping center/p	YES - Current	NO - Privately-Owned	Pending Project	Used in Prior Housing Element - Non-Vacant							
SAN MATEO	Concar Dr/S Delaware St	94402	035-242-220	F	Transit Oriented Develop	TOD	0	50	0.75	parking	YES - Current	NO - Privately-Owned	Pending Project	Used in Prior Housing Element - Non-Vacant							
SAN MATEO	77 N San Mateo Dr	94401	032-311-140	G	Executive Office/ High Den	E2-0.5/R5	0	50	0.63	Medical office and	YES - Current	NO - Privately-Owned	Available	Not Used in Prior Housing Element	10	4	11	25	Site for sale.		No constraints found
SAN MATEO	77 N San Mateo Dr	94401	032-311-150	G	Executive Office/ High Den	E2-0.5/R5	0	50		Medical office and	YES - Current	NO - Privately-Owned	Available	Not Used in Prior Housing Element							
SAN MATEO	229 W 20th Ave	94403	039-052-350	H	Medium Density Multi-Fam	R3	0	35	5.4	Elk club.	YES - Current	NO - Privately-Owned	Available	Used in Prior Housing Element - Non-Vacant	77	31	81	189	Preliminary conversations with the owne	Needs consolidation	
SAN MATEO	205 W 20th Ave	94403	039-060-010	H	Executive Office/High Den	E1/R4	0	50	0.25	Single story office	YES - Current	NO - Privately-Owned	Available	Not Used in Prior Housing Element			4	4	One story, old building, larger than .5 acre	Needs consolidation	
SAN MATEO	2010 Pioneer Ct	94403	039-060-020	H	Executive Office/High Den	E1/R4	0	50	0.22	Single story office	YES - Current	NO - Privately-Owned	Available	Not Used in Prior Housing Element			3	3	One story, old building, larger than .5 acre	Needs consolidation	
SAN MATEO	2040 Pioneer Ct	94403	039-060-050	I	Executive Office/High Den	E1/R4	0	50	0.22	Two story office	YES - Current	NO - Privately-Owned	Available	Not Used in Prior Housing Element	3	1	3	7	Two story, old building, larger than .5 acre	Needs consolidation	
SAN MATEO	2041 Pioneer Ct	94403	039-060-100	I	Executive Office/High Den	E1/R4	0	50	0.22	Two story office	YES - Current	NO - Privately-Owned	Available	Not Used in Prior Housing Element	3	1	3	7	Two story, old building, larger than .5 acre	Needs consolidation	
SAN MATEO	2050 Pioneer Ct	94403	039-060-060	I	Executive Office/High Den	C3-1/R4	0	50	0.96	Single story office	YES - Current	NO - Privately-Owned	Available	Not Used in Prior Housing Element	11	5	12	28	One story, old buildings, larger than .5 acre	Needs consolidation	
SAN MATEO	2070 Pioneer Ct	94403	039-060-070	I	Executive Office/High Den	C3-1/R4	0	50		Single story profes	YES - Current	NO - Privately-Owned	Available	Not Used in Prior Housing Element							
SAN MATEO	2055 Pioneer Ct	94403	039-060-090	I	Executive Office/High Den	C3-1/R4	0	50		Single story medica	YES - Current	NO - Privately-Owned	Available	Not Used in Prior Housing Element							
SAN MATEO	2075 Pioneer Ct	94403	039-060-080	I	Executive Office/High Den	C3-1/R5	0	50		Single story office	YES - Current	NO - Privately-Owned	Available	Not Used in Prior Housing Element							
SAN MATEO	151 W 20th Ave	94403	039-060-140	J	Executive Office/High Den	E1-1/R4	0	50	0.36	Single story office	YES - Current	NO - Privately-Owned	Available	Not Used in Prior Housing Element			5	5	R-4 zoning, underutilized, common owne	Needs consolidation	
SAN MATEO	117 W 20th Ave	94403	039-060-150	J	High Density Multi-Family	R4	0	50	0.12	1 unit - Single fami	YES - Current	NO - Privately-Owned	Available	Not Used in Prior Housing Element							
SAN MATEO	2745 El Camino Real	94403	039-351-070		Transit Oriented Develop	TOD	0	50	0.82	1 story retail	YES - Current	NO - Privately-Owned	Available	Used in Prior Housing Element - Non-Vacant	17	7	18	42	Owner interested in housing redevelo	Adjacent to the railr	
SAN MATEO	2825 El Camino Real	94403	039-351-110		Transit Oriented Develop	TOD	0	50	0.75	Existing retail/park	YES - Current	NO - Privately-Owned	Available	Used in Prior Housing Element - Non-Vacant	16	6	16	38	TOD Zone, larger than .5 acre, old buildin	Adjacent to the railw	
SAN MATEO	2833 El Camino Real	94403	039-351-120	K	Transit Oriented Develop	TOD	0	50	1.08	small retail	YES - Current	NO - Privately-Owned	Available	Used in Prior Housing Element - Non-Vacant	22	9	23	54	TOD Zone, larger than .5 acre, old buildin	Needs consolidation	
SAN MATEO	2837 El Camino Real	94403	039-351-130	K	Transit Oriented Develop	TOD	0	50		small retail	YES - Current	NO - Privately-Owned	Available	Used in Prior Housing Element - Non-Vacant							
SAN MATEO	2841 El Camino Real	94403	039-351-999	K	Transit Oriented Develop	TOD	0	50		small retail	YES - Current	NO - Privately-Owned	Available	Used in Prior Housing Element - Non-Vacant							
SAN MATEO	3025 S El Camino Real	94403	039-360-160	L	Transit Oriented Develop	TOD	0	50	1.42	Vacant restaurant	YES - Current	NO - Privately-Owned	Available	Used in Prior Housing Element - Non-Vacant	28	12	30	70	Ownership interest in redevelopment, TC	Adjacent to the railw	
SAN MATEO	3111 El Camino Real	94403	039-360-070	L	Transit Oriented Develop	TOD	0	50		Vacant restaurant	YES - Current	NO - Privately-Owned	Available	Used in Prior Housing Element - Non-Vacant							
SAN MATEO	200 S Fremont	94401	033-163-160		High Density Multi-Family	R4D	0	50	0.42	1 unit - Single fami	YES - Current	NO - Privately-Owned	Pending Project	Used in Two Consecutive Prior Housing Elements - Vacant		2	13	15	PA-2015-048; 200 S	Under Construction;	No constraints found
SAN MATEO	717 E 3rd Ave	94401	033-163-050	M	High Density Multi-Family	R4D	0	50	0.58	Vacant	YES - Planned	NO - Privately-Owned	Pending Project	Not Used in Prior Housing Element							
SAN MATEO	222 S Fremont St	94401	033-163-170	M	High Density Multi-Family	R4D	0	50		1 unit - Single fami	YES - Current	NO - Privately-Owned	Pending Project	Not Used in Prior Housing Element	4		36	40	PA19-036 pre-applic	Pre-Application Sub	No constraints found
SAN MATEO	480 E 4th Ave	94401	034-183-060		Central Business Support	CBD-S	0	50	1.16	Parking Lot	YES - Potential	YES - City-Owned	Pending Project	Used in Two Consecutive Prior Housing Elements - Vaca	223		2	225	PA-2019-033; City of	Pre-Application Sub	No constraints found
SAN MATEO	3069 Kyne St (BMSF - Resider	94403	040-031-040		TOD	BMSF	0	50	1.9	Demolished Bay M	YES - Planned	NO - Privately-Owned	Pending Project	Used in Two Consecutive Prior Housing Elements - Vaca	5		49	54	PA20-033; SPAR app	Under Construction;	No constraints found
SAN MATEO	487 S El Camino Real	94402	034-144-220	N	Downtown Retail Core	CBD/R	0	50	0.42	Retail/office	YES - Current	NO - Privately-Owned	Available	Not Used in Prior Housing Element	8	3	9	20	Investor owns entire block- can build 75"	Needs consolidation	
SAN MATEO	62 E 4th Ave	94401	034-144-230	N	Downtown Retail Core	CBD/R	0	50	1.52	Retail-4th Ave Reta	YES - Current	NO - Privately-Owned	Available	Not Used in Prior Housing Element	31	13	33	77	Investor owns entire block- can build 75"	Needs consolidation	
SAN MATEO	E 5th Ave/San Mateo Dr	94401	034-144-240	N	Downtown Retail Core	CBD/R	0	50	1.2	Parking Lot	YES - Potential	NO - Privately-Owned	Available	Used in Two Consecutive Prior Housing Elements - Vaca	24	10	26	60	80 DU mixed retail/res approved in 2017	Needs consolidation	
SAN MATEO	885 S El Camino Real	94402	034-200-220		Executive Office/High Den	E2-1	0	50	0.77	1 story office/Centr	YES - Current	NO - Privately-Owned	Available	Not Used in Prior Housing Element	16	6	17	39	Developer-owned approved MU project	No constraints found	
SAN MATEO	100 E 4th Ave	94401	034-173-100	O	Downtown Retail Core	CBD/R	0	50	0.76	Retail-Wells fargo	YES - Current	NO - Privately-Owned	Available	Not Used in Prior Housing Element	9	4	10	23	Downtown, combined lot size larger than	No constraints found	
SAN MATEO	109 E 5th Ave	94401	034-173-110	O	Downtown Retail Core	CBD/R	0	50		Wells Fargo parking	YES - Potential	NO - Privately-Owned	Available	Not Used in Prior Housing Element							
SAN MATEO	168 E 4th Ave	94401	034-173-140	P	Downtown Retail Core	CBD/R	0	50	0.14	Restaurant/parking	YES - Current	NO - Privately-Owned	Available	Not Used in Prior Housing Element		2		2	Developer negotiating sale.		No constraints found
SAN MATEO	168 E 4th Ave	94401	034-173-150	P	Downtown Retail Core	CBD/R	0	50	0.24	restaurant/parking	YES - Current	NO - Privately-Owned	Available	Not Used in Prior Housing Element				4	Developer negotiating sale.		No constraints found
SAN MATEO	222 E 4th Ave	94401	034-176-050	Q	Downtown Retail Core	CBD/R	0	50	0.24	Draeger's	YES - Current	NO - Privately-Owned	Pending Project	Not Used in Prior Housing Element	10			10	PA-2021-071; Draeg	Application Submitt	No constraints found
SAN MATEO	400 S B st	94401	034-176-070	Q	Downtown Retail Core	CBD/R	0	50	0.11	Draeger's	YES - Current	NO - Privately-Owned	Pending Project	Not Used in Prior Housing Element							
SAN MATEO		94401	034-176-080	Q	Downtown Retail Core	CBD/R	0	50	0.13	Draeger's	YES - Current	NO - Privately-Owned	Pending Project	Not Used in Prior Housing Element							
SAN MATEO		94401	034-176-090	Q	Downtown Retail Core	CBD/R	0	50	0.66	Draeger's	YES - Current	NO - Privately-Owned	Pending Project	Not Used in Prior Housing Element							
SAN MATEO	4th/Railroad	94403	034-179-050	R	Downtown Retail Core	CBD/R	0	50	0.25	Parking lot-City Sur	YES - Potential	YES - City-Owned	Pending Project	Not Used in Prior Housing Element	60			60	Talbot's Site - City-o	Pre-Application Sub	Smaller than .5 acre
SAN MATEO	4th/Railroad	94403	034-179-060	R	Downtown Retail Core	CBD/R	0	50	0.12	Parking lot-City Sur	YES - Potential	YES - City-Owned	Pending Project	Not Used in Prior Housing Element							
SAN MATEO	435 E 3rd Ave	94401	034-181-160		Downtown Retail Core Sur	CBD-S	0	50	0.25	Auto repair	YES - Current	NO - Privately-Owned	Pending Project	Not Used in Prior Housing Element			4	4	PA-2021-081 (5 units	Application Submitt	Smaller than .5 acre,
SAN MATEO	312 Delaware St	94401	034-185-030	S	Downtown Retail Core Sur	CBD-S	0	50	0.13	1 unit - Single fami	YES - Current	NO - Privately-Owned	Pending Project	Not Used in Prior Housing Element	12		99	111	PA-2021-063; Windy	Pre-Application Sub	Clean up needed (au
SAN MATEO	318 Delaware St	94401	034-185-040	S	Downtown Retail Core Sur	CBD-S	0	50	0.13	1 unit - Single fami	YES - Current	NO - Privately-Owned	Pending Project	Not Used in Prior Housing Element							
SAN MATEO	320 Delaware St	94401	034-185-050	S	Downtown Retail Core Sur	CBD-S	0	50	0.13	1 unit - Single fami	YES - Current	NO - Privately-Owned	Pending Project	Not Used in Prior Housing Element							
SAN MATEO	307 Claremont St	94401	034-185-110	S	Downtown Retail Core Sur	CBD-S	0	50	0.13	Interior design hom	YES - Current										

Jurisdiction Name	Site Address/Intersection	5 Digit ZIP Code	Assessor Parcel Number	Consolidated Sites	General Plan Designation (Current)	Zoning Designation (Current)	Minimum Density Allowed (units/acre)	Max Density Allowed (units/acre)	Parcel Size (Acres)	Existing Use/Vacancy	Infrastructure	Publicly-Owned	Site Status	Identified in Last/Last Two Planning Cycle(s)	Lower Income Capacity	Moderate Income Capacity	Above Moderate Income Capacity	Total Capacity	Optional Information1	Optional Information2	Optional Information3	
SAN MATEO			94403 039-360-140		Transit-Oriented Development	TOD		0	50	1.33	1 story/parking	YES - Current	NO - Privately-Owned	Available	Not Used in Prior Housing Element	27	11	29	67	Owner interest in redevelopment, TOD Zone	Adjacent to the railroad	
SAN MATEO	3520 El Camino Real		94403 042-121-040		Regional/Community Center	C3-1/R4		0	50	1.81	1 story retail	YES - Current	NO - Privately-Owned	Available	Not Used in Prior Housing Element	25	11	27	63	One story building, larger than .5 acre	Laurel Creek passes in front of property	
SAN MATEO	41 Hillisdale Blvd		94403 039-490-170	X	Regional/Community Center	C2-2/O5		0	50	28.91	Hillisdale Mall	YES - Current	NO - Privately-Owned	Pending Project	Not Used in Prior Housing Element	485	199	515	1199	Owner interested in development	Developer Discussion in progress	Laurel Creek passes in front of property
SAN MATEO	2950 El Camino Real		94403 039-353-010	X	Regional/Community Center	C3-1/R4		0	50	0.31	2 story retail	YES - Current	NO - Privately-Owned	Pending Project	Not Used in Prior Housing Element	6	3	6	15	Owner interested in development	Developer Discussion in progress	Laurel Creek passes in front of property
SAN MATEO			94403 039-353-020	X	Regional/Community Center	C3-1/R4		0	50	0.73	Parking ramp and lot	YES - Current	NO - Privately-Owned	Pending Project	Not Used in Prior Housing Element	14	6	16	36	Owner interested in redevelopment	Developer Discussion in progress	Laurel Creek passes in front of property
SAN MATEO			94403 039-353-030	X	Regional/Community Center	C3-1/R4		0	50	0.44	Hillisdale Parking Lot	YES - Current	NO - Privately-Owned	Pending Project	Not Used in Prior Housing Element	9	4	9	22	Owner interested in redevelopment	Developer Discussion in progress	Laurel Creek passes in front of property
SAN MATEO			94403 039-353-040	X	Regional/Community Center	C3-1/R4		0	50	0.14	Hillisdale Parking Lot	YES - Current	NO - Privately-Owned	Pending Project	Not Used in Prior Housing Element	3	1	3	7	Owner interested in redevelopment	Developer Discussion in progress	Laurel Creek passes in front of property
SAN MATEO	3590 El Camino Real		94403 042-121-080	X	Regional/Community Center	C3-1/R4		0	50	0.65	1-2 story retail	YES - Current	NO - Privately-Owned	Available	Not Used in Prior Housing Element	13	5	14	32	Ownership interest, one story building, larger than .5 acre	Developer Discussion in progress	Laurel Creek passes in front of property
SAN MATEO	36th Ave/Colegrove St		94403 042-121-060	X	Regional/Community Center	C3/R4		0	50	1.43	Parking Lot	YES - Potential	NO - Privately-Owned	Pending Project	Used in Two Consecutive Prior Housing Elements - Vacant	29	12	31	72	Ownership interest, one story building, larger than .5 acre	Developer Discussion in progress	Laurel Creek passes in front of property
SAN MATEO	2600 S Delaware St		94403 040-031-230		Transit-Oriented Development	BMSP		0	50	1.17	vacant former race track	YES - Planned	NO - Privately-Owned	Pending Project	Not Used in Prior Housing Element	7		60	67	PA20-053; SPAR application submitted	Entitlement Approval in progress	No constraints found
SAN MATEO	341 Hillisdale Blvd		94403 040-102-580	Y	Regional/Community Center	C2-0.5		0	50	0.33	Car wash	YES - Current	NO - Privately-Owned	Pending Project	Not Used in Prior Housing Element	23		207	230	PA20-046; Hillisdale Blvd	Pre-Application Submitted	Needs consolidation
SAN MATEO	477 Hillisdale Blvd		94403 040-102-620	Y	Regional/Community Center	C2-0.5		0	50	2.1	Hillisdale Inn hotel	YES - Current	NO - Privately-Owned	Pending Project	Not Used in Prior Housing Element							
SAN MATEO			94403 040-102-630	Y	Regional/Community Center	C2-0.5		0	50	0.62	Hillisdale Inn hotel	YES - Current	NO - Privately-Owned	Pending Project	Not Used in Prior Housing Element							
SAN MATEO	2988 Campus Dr		94403 041-521-010	Z	Executive Office	E1-1		35	35	2.83	3 story Office	YES - Current	NO - Privately-Owned	Pending Project	Not Used in Prior Housing Element	29		261	290	PA-2020-012; Peninsula Blvd	Construction-in-Progress	Non-continuous parcels
SAN MATEO	2800 Campus Dr		94403 041-521-020	Z	Executive Office	E1-1		0	35	4.28	2 story Office	YES - Current	NO - Privately-Owned	Pending Project	Not Used in Prior Housing Element							
SAN MATEO	2655 Campus Dr		94403 041-522-010	Z	Executive Office	E1-1		35	35	3.38	2 story Office	YES - Current	NO - Privately-Owned	Pending Project	Not Used in Prior Housing Element							
SAN MATEO	2755 Campus Dr		94403 041-522-020	Z	Executive Office	E1-1		0	35	5.03	3 story Office	YES - Current	NO - Privately-Owned	Pending Project	Not Used in Prior Housing Element							
SAN MATEO	401 Concar Dr.		94402 035-200-998		Transit-Oriented Development	TOD		0	50	2.82	Hayward Park Train Station	YES - Potential	YES - County-Owned	Pending Project	Not Used in Prior Housing Element	16	12	163	191	PA21-033; Hayward Blvd	Entitlement Approval in progress	Adjacent to the railroad
SAN MATEO	19 Kingston St		94404 033-191-040	AA	High Density Multi-Family	R4		0	50	0.44	parking	YES - Potential	NO - Privately-Owned	Available	Not Used in Prior Housing Element	24	10	25	59	Large parking lot, same ownership, larger than .5 acre		High risk flood zone
SAN MATEO	25 Kingston St		94404 033-191-060	AA	High Density Multi-Family	R4		0	50	0.13	1 story restaurant	YES - Current	NO - Privately-Owned	Available	Not Used in Prior Housing Element							
SAN MATEO	3 Kingston St		94404 033-191-070	AA	High Density Multi-Family	R4		0	50	0.45	1 story retail	YES - Current	NO - Privately-Owned	Available	Not Used in Prior Housing Element							
SAN MATEO	210 S. San Mateo Dr		94010 034-142-200	AB	Downtown Retail Core	CBD		30	30	0.43	Retail	YES - Current	NO - Privately-Owned	Available	Not Used in Prior Housing Element	14	6	15	35	Downtown, parking lot, two stories, old building		No constraints found
SAN MATEO			94010 034-142-220	AB	Downtown Retail Core	CBD		0	30	0.26	Parking lot	YES - Potential	NO - Privately-Owned	Available	Not Used in Prior Housing Element							
SAN MATEO	1495 El Camino Real		94401 034-302-140		Executive Office/ High Density	E2-1/R4		0	50	0.68	1 story retail/office	YES - Current	YES - Other Publicly-Owned	Pending Project	Not Used in Prior Housing Element	14	6	15	35	PA-2017-0030; pre-application submitted	Pre-Application Submitted	No constraints found
SAN MATEO	1850 NORFOLK ST		94403 035-381-020	AC	Neighborhood Commercial	C1-0.5/R4		0	50	0.58	Parkside Plaza shop	YES - Current	NO - Privately-Owned	Available	Not Used in Prior Housing Element	134	55	143	332	General interest in redevelopment, old building	Adjacent to highway	
SAN MATEO	1826 NORFOLK ST		94403 035-381-030	AC	Neighborhood Commercial	C1-0.5/R4		0	50	6.07	Parkside Plaza shop	YES - Current	NO - Privately-Owned	Available	Not Used in Prior Housing Element							
SAN MATEO	220 W 20th Ave		94403 039-030-400		Executive Office/ High Density	E1-1/R4		0	50	1.54	Single story office building	YES - Current	NO - Privately-Owned	Available	Not Used in Prior Housing Element	31	13	33	77	Developer owned, approvals for commercial use		No constraints found
SAN MATEO	150 W 20th Ave		94403 039-030-220		Executive Office/ High Density	E1-1/R4		0	50	1.98	Single story office building	YES - Current	NO - Privately-Owned	Available	Not Used in Prior Housing Element	32	13	34	79	Owners have considered mixed use with residential		No constraints found
SAN MATEO	2900 El Camino Real		94403 039-353-050		Regional/Community Center	C3-1/R4		0	50	1.08	One story commercial	YES - Current	NO - Privately-Owned	Available	Not Used in Prior Housing Element	22	9	23	54	One story building, larger than .5 acre, large parking lot		No constraints found
SAN MATEO	2850 El Camino Real		94403 039-353-060		Regional/Community Center	C3-1/R4		0	50	0.64	1 story commercial	YES - Current	NO - Privately-Owned	Pending Project	Not Used in Prior Housing Element	3		15	18	PA-19-021; pre-application submitted	Pre-Application Submitted	No constraints found
SAN MATEO	2838 El Camino Real		94403 039-353-070		Regional/Community Center	C3-1/R4		0	50	1.18	2 story retail	YES - Current	NO - Privately-Owned	Available	Not Used in Prior Housing Element	24	10	25	59	Larger than .5 acre, one story, old building		No constraints found
SAN MATEO	4060 El Camino Real		94403 042-241-180		Regional/Community Center	C3-1/R4		0	50	1.02	One story retail	YES - Current	NO - Privately-Owned	Available	Not Used in Prior Housing Element	21	8	22	51	Larger than .5 acre, one story, large parking lot		No constraints found
SAN MATEO	4107 Piccadilly Ln		94403 042-242-060	AD	Neighborhood Commercial	C1-1.5/R4		0	50	0.25	1 story retail	YES - Current	NO - Privately-Owned	Available	Not Used in Prior Housing Element	120	49	127	296	Ownership interest in specific plan redevelopment		Non-continuous parcels
SAN MATEO	11 41st Ave		94403 042-242-070	AD	Neighborhood Commercial	C1-1.5/R4		0	50	0.24	1 story retail	YES - Current	NO - Privately-Owned	Available	Not Used in Prior Housing Element							
SAN MATEO	40 42nd Ave		94403 042-242-160	AD	Neighborhood Commercial	C1-1.5/R4		0	50	0.2	1 story retail	YES - Current	NO - Privately-Owned	Available	Not Used in Prior Housing Element							
SAN MATEO	49 42nd Ave		94403 042-243-020	AD	Neighborhood Commercial	C1-1.5/R4		0	50	2.09	Olympic Parking Lot	YES - Potential	NO - Privately-Owned	Available	Not Used in Prior Housing Element							
SAN MATEO	42nd/El Camino Real		94403 042-244-040	AD	Neighborhood Commercial	C1-1.5/R4		0	50	0.13	parking section adjacent	YES - Potential	NO - Privately-Owned	Available	Not Used in Prior Housing Element							
SAN MATEO	4242 El Camino Real		94403 042-244-050	AD	Neighborhood Commercial	C1-1.5/R4		0	50	1.19	CVS	YES - Current	NO - Privately-Owned	Available	Not Used in Prior Housing Element							
SAN MATEO	43rd Ave		94403 042-245-040	AD	Neighborhood Commercial	C1-1.5/R4		0	50	0.12	parking section adjacent	YES - Potential	NO - Privately-Owned	Available	Not Used in Prior Housing Element							
SAN MATEO	61 43rd Ave		94403 042-245-050	AD	Neighborhood Commercial	C1-1.5/R4		0	50	0.12	One story retail with parking	YES - Current	NO - Privately-Owned	Available	Not Used in Prior Housing Element							
SAN MATEO	55 43rd Ave		94403 042-245-060	AD	Neighborhood Commercial	C1-1.5/R4		0	50	0.12	1 story retail	YES - Current	NO - Privately-Owned	Available	Not Used in Prior Housing Element							
SAN MATEO	53 43rd Ave		94403 042-245-070	AD	Neighborhood Commercial	C1-1.5/R4		0	50	0.12	1 story retail	YES - Current	NO - Privately-Owned	Available	Not Used in Prior Housing Element							
SAN MATEO	45 43rd Ave		94403 042-245-080	AD	Neighborhood Commercial	C1-1.5/R4		0	50	0.12	1 story retail	YES - Current	NO - Privately-Owned	Available	Not Used in Prior Housing Element							
SAN MATEO	37 43rd Ave		94403 042-245-090	AD	Neighborhood Commercial	C1-1.5/R4		0	50	0.12	1 story retail	YES - Current	NO - Privately-Owned	Available	Not Used in Prior Housing Element							
SAN MATEO	25 43rd Ave		94403 042-245-100	AD	Neighborhood Commercial	C1-1.5/R4		0	50	0.24	2 story retail	YES - Current	NO - Privately-Owned	Available	Not Used in Prior Housing Element							
SAN MATEO	17 43rd Ave		94403 042-245-110	AD	Neighborhood Commercial	C1-1.5/R4		0	50	0.24	2 story retail	YES - Current	NO - Privately-Owned	Available	Not Used in Prior Housing Element							
SAN MATEO	4300 S El Camino Real		94403 042-245-120	AD	Neighborhood Commercial	C1/R4		0	50	0.3	Existing 2-story commercial	YES - Current	NO - Privately-Owned	Available	Not Used in Prior Housing Element							
SAN MATEO	85 43rd Ave		94403 042-245-130	AD	Neighborhood Commercial	C1-1.5/R4		0	50	0.36	Mollie Stone/CVS	YES - Current	NO - Privately-Owned	Available	Not Used in Prior Housing Element							
SAN MATEO	89 43rd Ave		94403 042-263-010	AD	Neighborhood Commercial	C1-1.5/R4		0	50	0.73	Olympic Village	YES - Current	NO - Privately-Owned	Available	Not Used in Prior Housing Element							
SAN MATEO	4330 Olympic Ave		94403 042-264-010	AD	Neighborhood Commercial	C1-1.5/R4		0	50	1.05	Bel Mateo Bowl	YES - Current	NO - Privately-Owned	Available	Not Used in Prior Housing Element	19	8	22	49	Ownership interest in specific plan redevelopment		Non-contiguous parcels
SAN MATEO	4150 Piccadilly Ln		94403 042-242-050	AD	Neighborhood Commercial	C1-1.5/R4		0	50	1.08	1 story retail	YES - Current	NO - Privately-Owned	Available	Not Used in Prior Housing Element	19	8	22	49	Ownership interest in specific plan redevelopment		Non-contiguous parcels
SAN MATEO	20 42nd Ave		94403 042-242-180	AD	Neighborhood Commercial	C1-1.5/R4		0	50	0.21	Retail Commercial	YES - Current	NO - Privately-Owned	Available	Not Used in Prior Housing Element	3	1	4	8	Ownership interest in specific plan redevelopment		Non-contiguous parcels
SAN MATEO	2028 El Camino Real		94403 039-060-430		Regional/Community Center	C3-1/R4		0	50	0.38	The Great Entertainment Center	YES - Current	NO - Privately-Owned	Available	Not Used in Prior Housing Element				19	Large parking lot, underutilized, two stories		Smaller than 0.5 acre
SAN MATEO	16 Hobart Ave		94402 034-381-230	AE	Medium Density Multi-Family	R3		35	35	1.48	10 unit - 1 story apartment	YES - Current	NO - Privately-Owned	Available	Not Used in Prior Housing Element	18	7	19	44	Ownership interest in specific plan redevelopment		Non-contiguous parcels
SAN MATEO	1102 El Camino Real		94402 034-381-240	AE	Regional/Community Center	C2-1/R4		0	50		2 story retail/office	YES - Current	NO - Privately-Owned	Available	Not Used in Prior Housing Element							
SAN MATEO	1110 El Camino Real		94402 034-381-250	AE	Regional/Community Center	C2-1/R5		0	50		2 story retail office	YES - Current	NO - Privately-Owned	Available	Not Used in Prior Housing Element							
SAN MATEO	1114 El Camino Real		94402 034-381-260	AE	Regional/Community Center	C2-1/R6		0	50		2 story retail office	YES - Current	NO - Privately-Owned	Available	Not Used in Prior Housing Element							
SAN MATEO	1116 El Camino Real		94402 034-381-320	AE	Regional/Community Center	C2-1/R7		0	50		2 story retail office	YES - Current	NO - Privately-Owned	Available	Not Used in Prior Housing Element							
SAN MATEO	1200 El Camino Real		94402 034-382-150	AE	Regional/Community Center	C2-1/R8		0	50		Retail Commercial	YES - Current	NO - Privately-Owned	Available	Not Used in Prior Housing Element							
SAN MATEO	1212 El Camino Real		94402 034-382-160	AE	Regional/Community Center	C2-1/R9		0	50		Retail Commercial	YES - Current	NO - Privately-Owned	Available	Not Used in Prior Housing Element							
SAN MATEO	901 El Camino Real		94402 034-275-220		Executive Office	E2-1		0	50	0.57	Medical office	YES - Current	NO - Privately-Owned	Available	Not Used in Prior Housing Element	7	3	7	17	Larger than .5 acre, one story, large parking lot		No constraints found
SAN MATEO	818 Woodside Way		94401 032-122-240		Medium Density Multi-Family	R3		35	35	0.31	warehouse	YES - Current	NO - Privately-Owned	Available	Not Used in Prior Housing Element			6	6	Keep with 18.2 density, R-3 zoning, very small building		Smaller than 0.5 acre
SAN MATEO	719 Woodside Way		94401 032-122-250		Medium Density Multi-Family	R3		0	35	0.2	warehouse	YES - Current	NO - Privately-Owned	Available	Not Used in Prior Housing Element			4	4	Keep with 18.2 density, R-3 zoning, very small building		Smaller than 0.5 acre
SAN MATEO	717 Woodside Way		94401 032-122-210		Medium Density Multi-Family	R3		35	35	0.14	auto repair	YES - Current	NO - Privately-Owned	Available	Not Used in Prior Housing Element			3	3	Keep with 18.2 density, R-3 zoning, very small building		Smaller than 0.5 acre
SAN MATEO	3600 S El Camino Real		94403 042-123-420		Regional/Community Center	C3-1/R4		0	50	0.5	FedEx	YES - Current	NO - Privately-Owned	Available	Not Used in Prior Housing Element	6	2	6	14	.5 acre, large parking lot, one story building		No constraints found
SAN MATEO	1311 S El Camino Real		94402 034-301-200		Executive Office																	

Jurisdiction Name	Site Address/Intersection	5 Digit ZIP Code	Assessor Parcel Number	Consolidated Sites	General Plan Designation (Current)	Zoning Designation (Current)	Minimum Density Allowed (units/acre)	Max Density Allowed (units/acre)	Parcel Size (Acres)	Existing Use/Vacancy	Infrastructure	Publicly-Owned	Site Status	Identified in Last/Last Two Planning Cycle(s)	Lower Income Capacity	Moderate Income Capacity	Above Moderate Income Capacity	Total Capacity	Optional Information1	Optional Information2	Optional Information3
SAN MATEO	4142 El Camino Real	94403	042-242-170	AN	Neighborhood Commercial	C1-1.5/R4	0	50	0.3	vacant	YES - Potential	YES - City-Owned	Available	Not Used in Prior Housing Element	5	2	5	12	City owned parcel, larger than .5 acre covered by	Needs consolidation	
SAN MATEO	4100 El Camino Real	94403	042-242-080	AN	Neighborhood Commercial	C1-1.5/R4	0	50	0.42	Retail Commercial	YES - Current	NO - Privately-Owned	Available	Not Used in Prior Housing Element	6	3	7	16			
SAN MATEO	ADUS	N/A	N/A	N/A	N/A	N/A	N/A	N/A	N/A	N/A	YES - Current	NO - Privately-Owned	Available	Not Used in Prior Housing Element	154	220	66	440	Large parking lot, one/two stories, adjacent to		
SAN MATEO	1620 S Delaware St	94402	035-200-070		Transit Oriented Development	TOD	0	50	0.3	Car wash structure	YES - Current	NO - Privately-Owned	Available	Used in Two Consecutive Prior Housing Elements - Vacant			8	8			
SAN MATEO	190 W 25th Ave	94403	039-174-220		Neighborhood Commercial	C1-2	0	17	0.12	First Presbyterian	YES - Current	NO - Privately-Owned	Available	Not Used in Prior Housing Element			2	2	Ownership interest in redevelopment	Smaller than .5 acre	
SAN MATEO	500 E 4th Ave	94401	034-186-080	AO	Downtown Retail Core	CBD/S	0	50	0.25	Taco Bell	YES - Current	NO - Privately-Owned	Available	Not Used in Prior Housing Element	9	0	75	84			
SAN MATEO	411 S Claremont St	94401	034-186-070	AO	Downtown Retail Core	CBD/S	0	50	0.07	Single-family home	YES - Current	NO - Privately-Owned	Available	Not Used in Prior Housing Element					PA22-071	Pre-Application Under Review	Needs consolidation
SAN MATEO	415 S Claremont St	94401	034-186-060	AO	Downtown Retail Core	CBD/S	0	50	0.14	Japanese american	YES - Current	NO - Privately-Owned	Available	Not Used in Prior Housing Element							
SAN MATEO	521 E 5th Ave	94402	034-186-090	AO	Downtown Retail Core	CBD/S	0	50	0.25	Safari Kid	YES - Current	NO - Privately-Owned	Available	Not Used in Prior Housing Element							
SAN MATEO	402 S Delaware St	94401	034-186-110	AO	Downtown Retail Core	CBD/S	0	50	0.45	Gas station	YES - Current	NO - Privately-Owned	Available	Not Used in Prior Housing Element							
SAN MATEO	4 W Santa Inez Ave	94402	032-075-010	AP	High Density Multi-Family	R4	0	44	0.25	Single family home	YES - Current	NO - Privately-Owned	Available	Not Used in Prior Housing Element	0	0	10	10	PA15-104	Entitlement Approved	No constraints found
SAN MATEO	1 Engle Rd	94402	032-075-100	AP	High Density Multi-Family	R4	0	44		Single family home	YES - Current	NO - Privately-Owned	Available	Not Used in Prior Housing Element							

Table B: Housing Sites Inventory Edits

Revision Date	Excel Row	Site Address	Change Note
10/25/2022	42	2745 S El Camino Real	Under optional info, added note: "Owner interested in housing redevelopment, see letter dated 10/24/22"
10/19/2022	14	145 Kingston	Under optional info 2, added the progress of the pending project and how affordability was calculated
10/19/2022	21	678 Concar Dr	Under optional info 2, added the progress of the pending project and how affordability was calculated
10/19/2022	49	200 S Fremont St	Under optional info 2, added the progress of the pending project and how affordability was calculated
10/19/2022	51	222 S Fremont St	Under optional info 2, added the progress of the pending project and how affordability was calculated
10/19/2022	52	480 E 4th Ave	Under optional info 2, added the progress of the pending project and how affordability was calculated
10/19/2022	53	3069 Kyne St (BMSP - Residential Block 6)	Under optional info 2, added the progress of the pending project and how affordability was calculated
10/19/2022	62	222 E 4th Ave	Under optional info 2, added the progress of the pending project and how affordability was calculated
10/19/2022	66	034-179-050	Under optional info 2, added the progress of the pending project and how affordability was calculated
10/19/2022	68	435 E 3rd Ave	Under optional info 2, added the progress of the pending project and how affordability was calculated
10/19/2022	69	312 Delaware St	Under optional info 2, added the progress of the pending project and how affordability was calculated
10/19/2022	80	5 Hayward Ave	Under optional info 2, added the progress of the pending project and how affordability was calculated
10/19/2022	81	1600 El Camino Real	Under optional info 2, added the progress of the pending project and how affordability was calculated
10/19/2022	88	303 Baldwin Ave	Under optional info 2, added the progress of the pending project and how affordability was calculated
10/19/2022	90	1863 S Norfolk St	Under optional info 2, added the progress of the pending project and how affordability was calculated
10/19/2022	98	1919 O'Farrell St	Under optional info 2, added the progress of the pending project and how affordability was calculated
10/19/2022	100	2700 El Camino Real	Under optional info 2, added the progress of the pending project and how affordability was calculated
10/19/2022	107	41 Hillsdale Blvd	Under optional info 2, added the progress of the pending project and how affordability was calculated
10/19/2022	114	040-031-230	Under optional info 2, added the progress of the pending project and how affordability was calculated
10/19/2022	115	341 Hillsdale Blvd	Under optional info 2, added the progress of the pending project and how affordability was calculated
10/19/2022	118	2988 Campus Dr	Under optional info 2, added the progress of the pending project and how affordability was calculated
10/19/2022	122	035-200-998	Under optional info 2, added the progress of the pending project and how affordability was calculated
10/19/2022	128	1495 El Camino Real	Under optional info 2, added the progress of the pending project and how affordability was calculated
10/19/2022	134	2850 El Camino Real	Under optional info 2, added the progress of the pending project and how affordability was calculated
10/19/2022	176	600 S B St	Under optional info 2, added the progress of the pending project and how affordability was calculated
10/19/2022	190	477 9th Ave	Under optional info 2, added the progress of the pending project and how affordability was calculated
11/30/2022	All Rows	All Sites	Under optional info 3, added environmental and developmental constraints
12/12/2022	208	ADUs	Updated total ADU estimates
12/14/2022	212	4 W Santa Inez Ave	Added 4 Santa Inez, under construction
12/14/2022	207	500 E 4th Ave	Added Block 20 development project
12/14/2022	n/a	2200 Bridgepointe Pkwy	Removed ice rink from Bridgepointe sites (see sites consolidated under V)
12/14/2022	n/a	480 N Bayshore Blvd	Removed Best Western hotel
12/15/2022	175	93 Bovet Rd	Updated Borel Square density from 30 du/a to 35 du/a; added ownership interest note
12/15/2022	104	41 Hillsdale Blvd	Updated Hillsdale Mall density from 50 du/a to 35 du/a, for a max realistic capacity of 1,200 units (see sites consolidated under X)
12/15/2022	n/a	19 11th Ave	Removed 19 11th Ave (R1 zone)